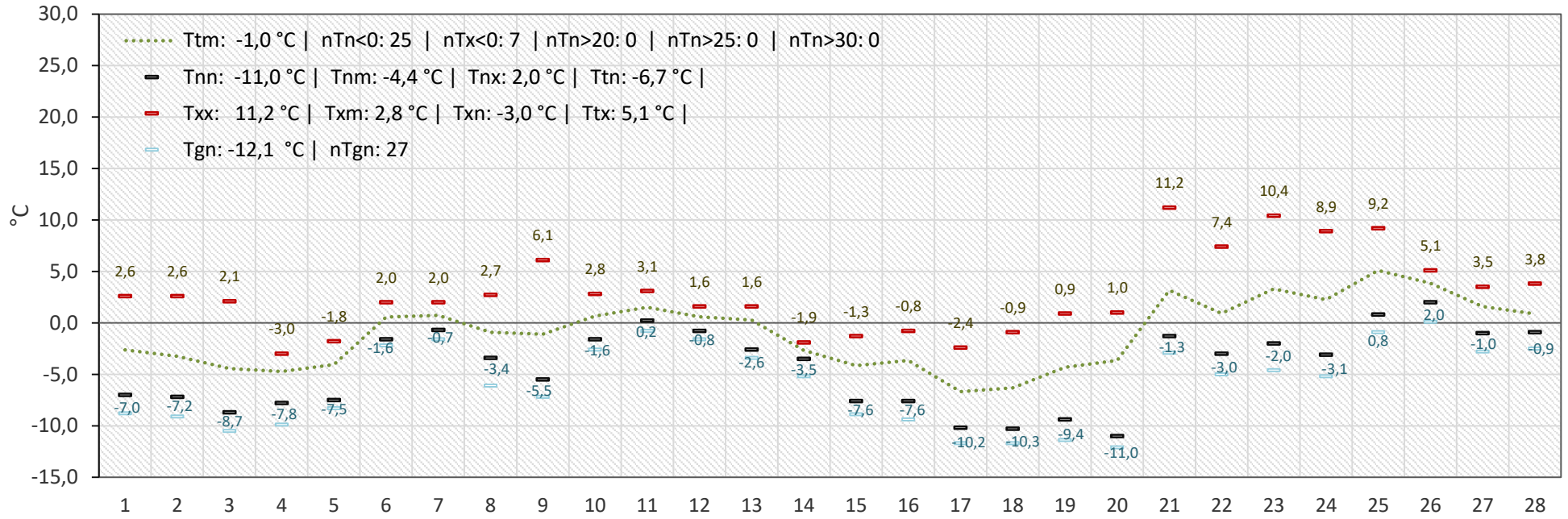




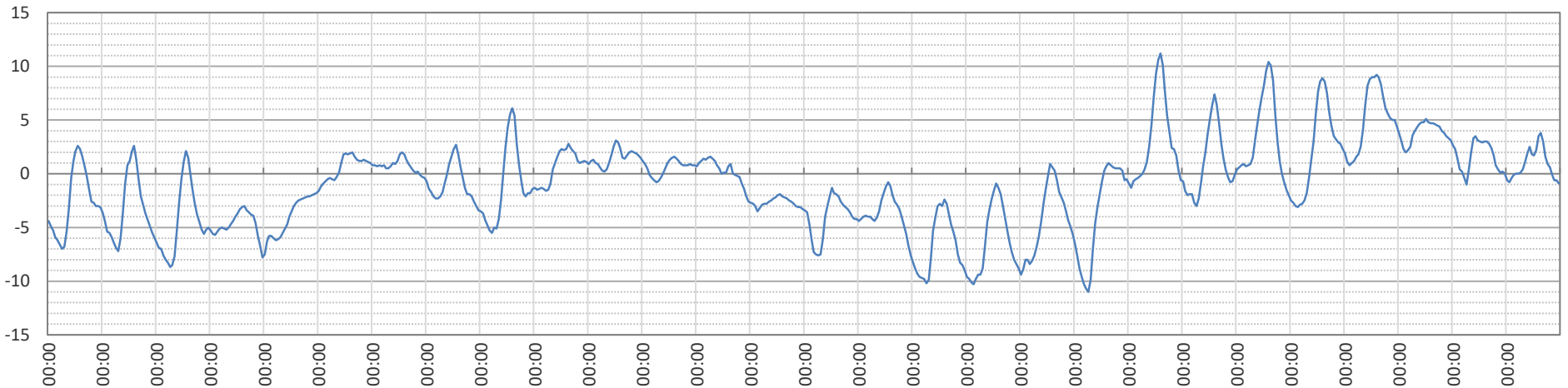
Diagramm der Lufttemperatur in 2,00 m, gelegentlich auch in 0,05 m über dem Erdboden.

### STÖRNSTEIN – Februar 2025

92721 | 12.1236 °Ost | 49.4354 °Nord | 457 m über NN | Oberpfalz

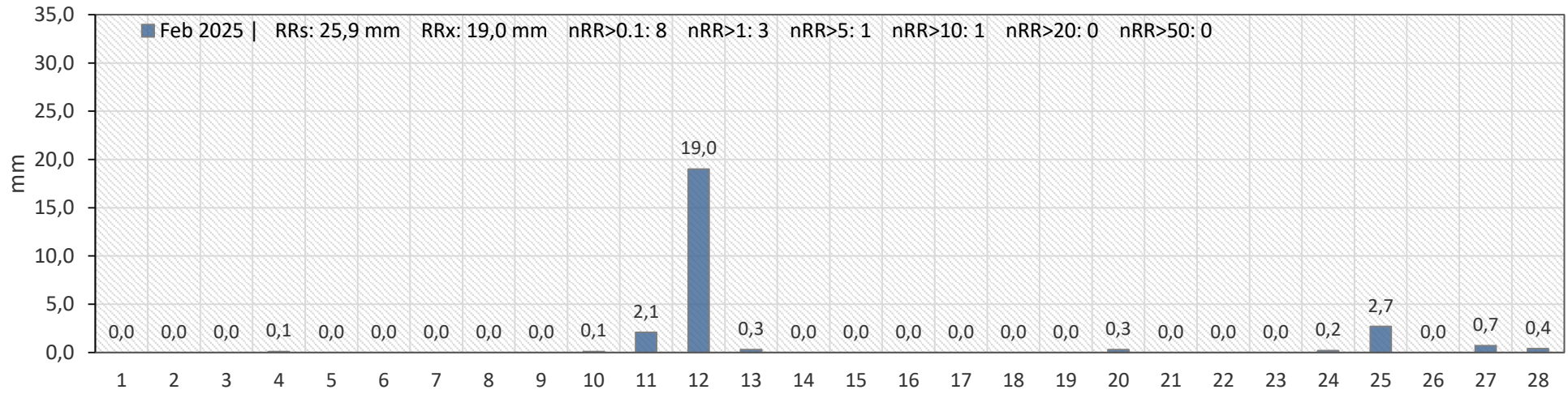


### Lufttemperatur 2,00 m

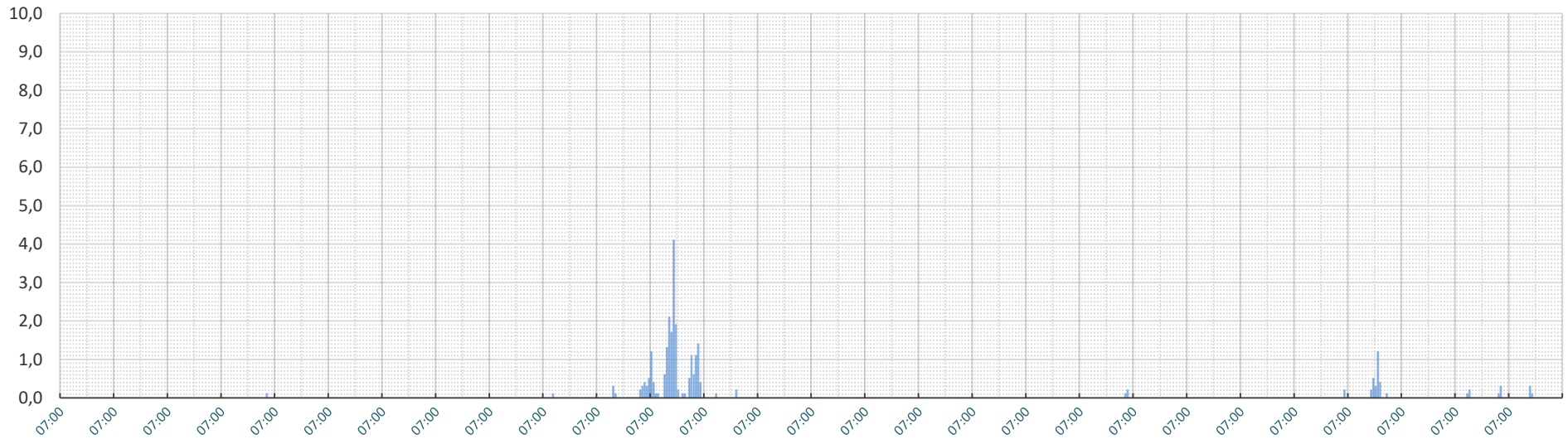


### STÖRNSTEIN – Februar 2025

92721 | 12.1236 °Ost | 49.4354 °Nord | 457 m über NN | Oberpfalz



### Niederschlag mm/1h

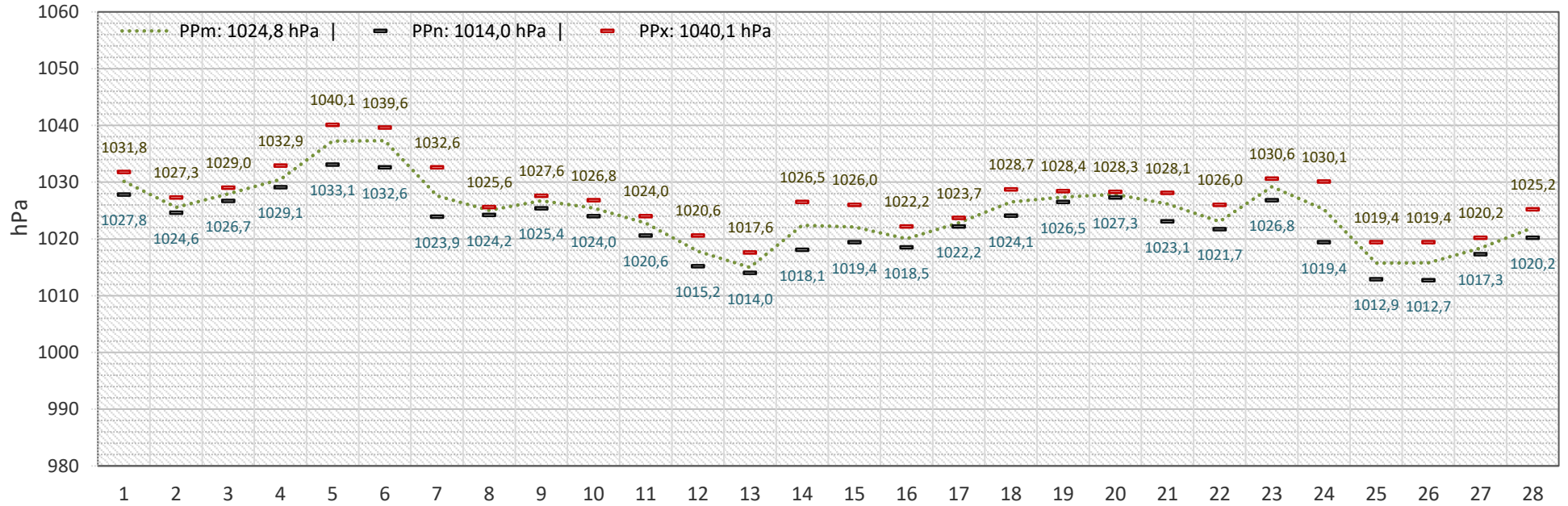




Luftdruck auf Stationshöhe [457m über NN]

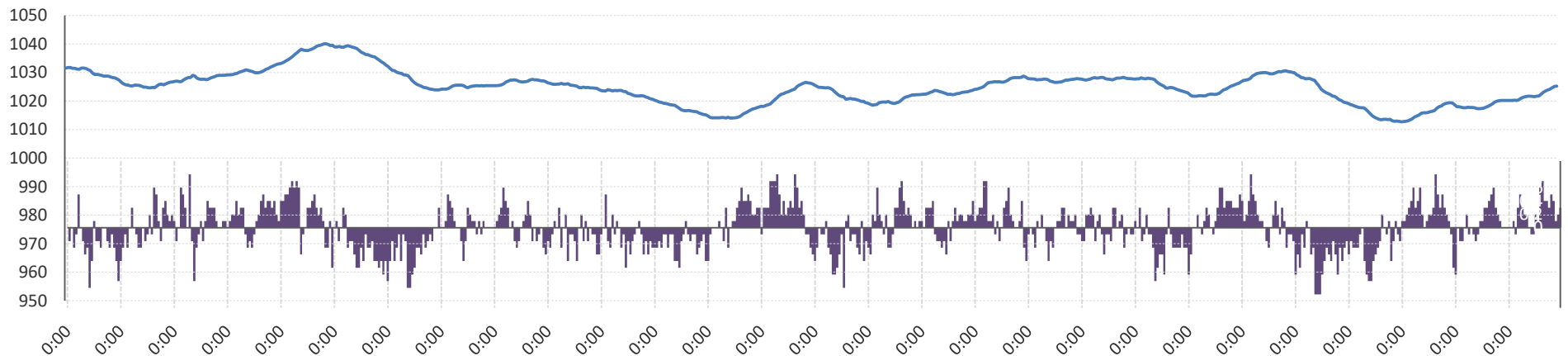
### STÖRNSTEIN – Februar 2025

92721 | 12.1236 °Ost | 49.4354 °Nord | 457 m über NN | Oberpfalz



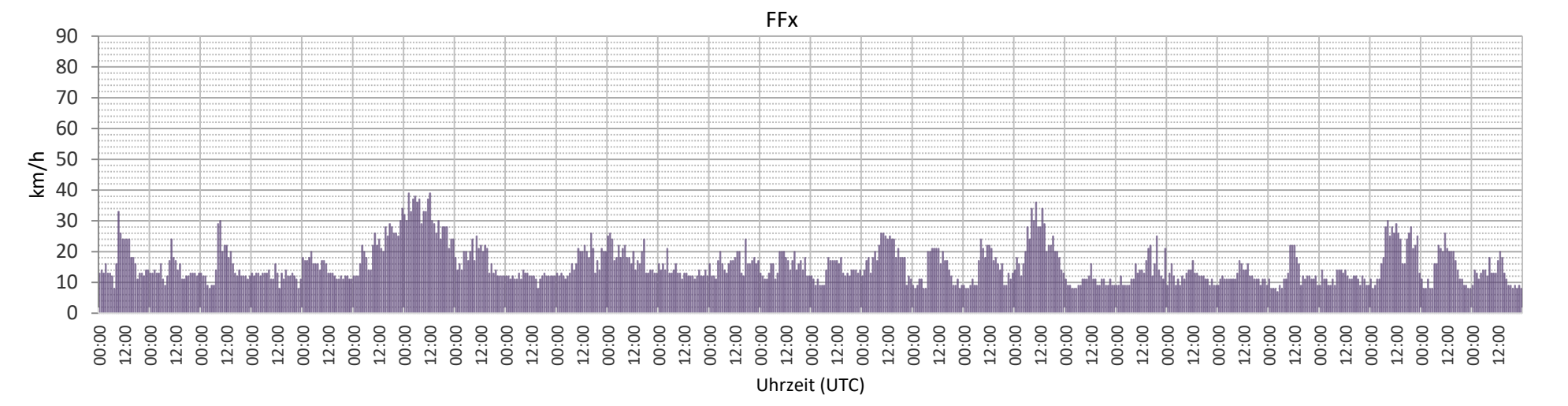
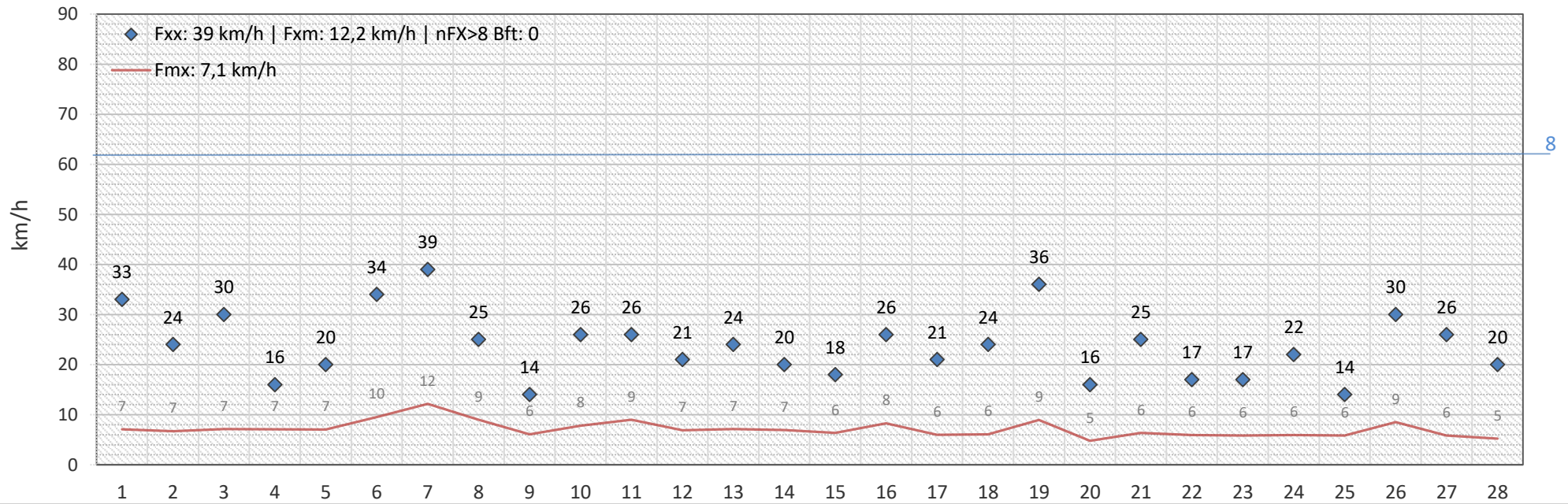
### Luftdruck Tendenz -3h

hPa

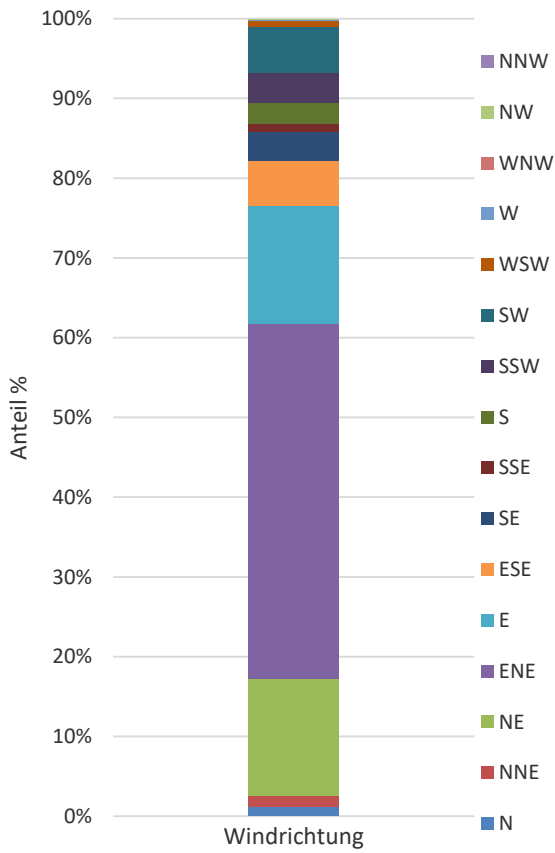
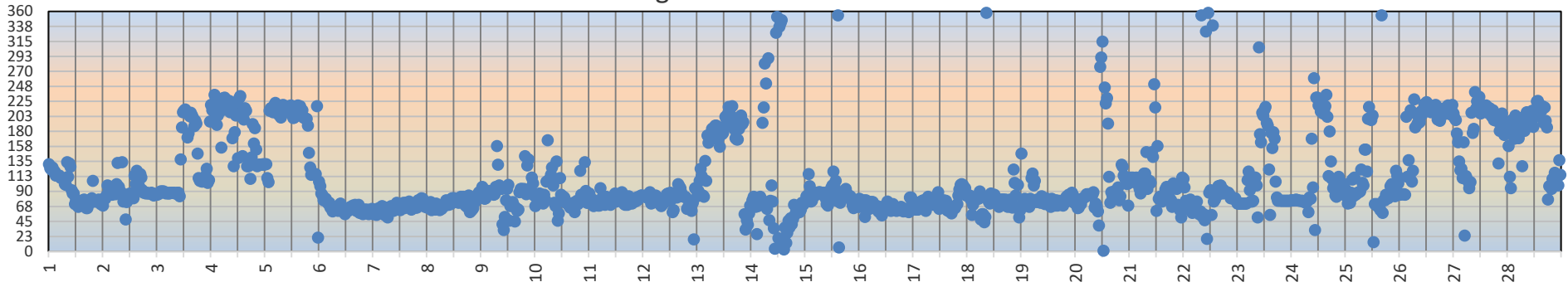


# STÖRNSTEIN – Februar 2025

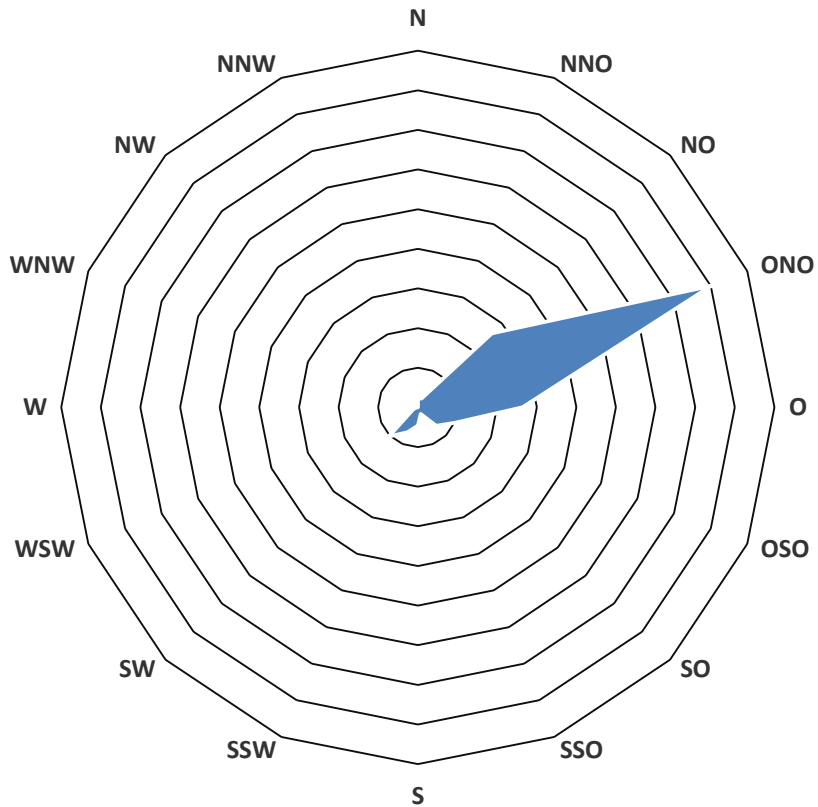
92721 | 12.1236 °Ost | 49.4354 °Nord | 457 m über NN | Oberpfalz



Windrichtung Februar 2025 92721 Störnstein

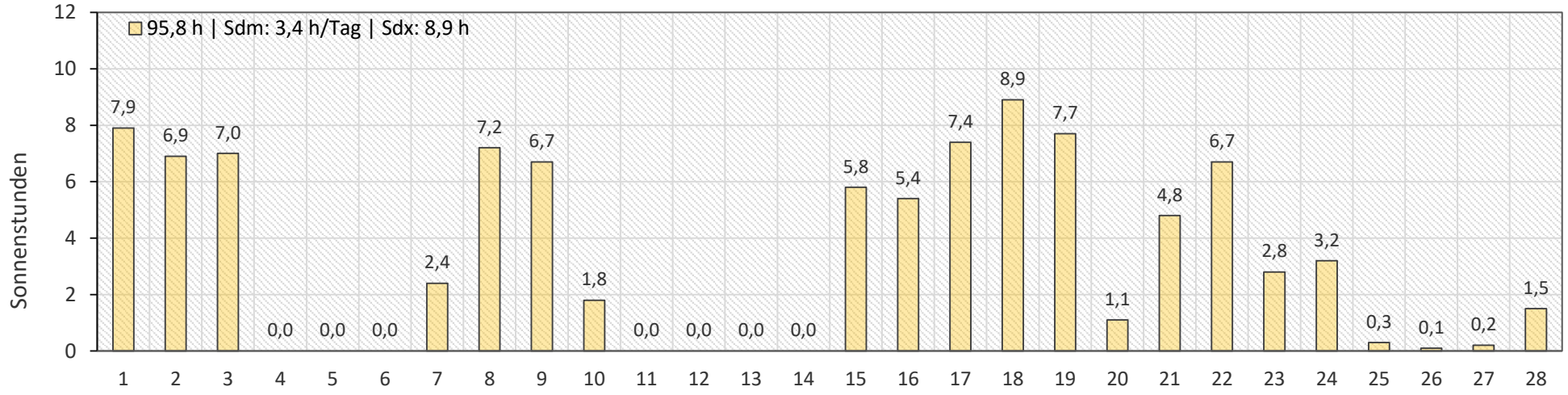


Windverteilung

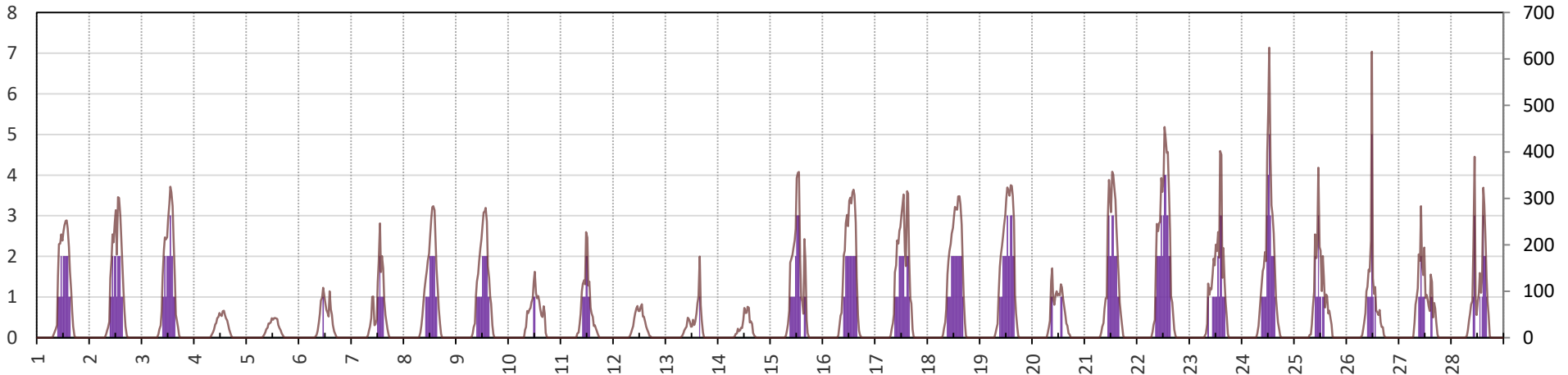


### STÖRNSTEIN – Februar 2025

92721 | 12.1236 °Ost | 49.4354 °Nord | 452 m über NN | Oberpfalz



### UV | Stahlung







1



2



3



4



5



6



7



8



9




10



11



12



13



14



15



16



17



18



19



20



21



22




23



24



25



26



27



28