YY	Jahres	$S_nT_nT_nT_n$	$S_nT_xT_xT_x$	S_nTTT	$R_1R_1R_1R_1$	$RR_{00}RR_{00}$	$RR_{01}RR_{01}$	$RR_{05}RR_{05}$	$RR_{10}RR_{10}$	$RR_{25}RR_{25}$	$RR_{50}RR_{50}$	3 / TgTg	$U_nU_nU_n$	$U_xU_xU_x$	UUU	SSS	$S_{01}S_{01}$	$S_{05}S_{05}$	$P_nP_nP_n$	$P_xP_xP_x$	rPPm	$S_nT_nT_{n\geq 20}$	Sds	YY
Tag	tag	Tmin	Tmax	Tmittel	24 Stunden	>0,1mm	1,0 - 4,9mm	5,0 - 9,9mm	10 - 24,9mm	25 - 49,9mm	>50,0mm	** / Celsius	Lfmin	Lfmax	Lfmittel	Schneehöhe	Anzahl >1cm	Anzahl ≥5cm	hPa	hPa	hPa	Etmin	h	Tag
1	182	14,7	21,1	18,7	9,5	1	1	1	0	0	0	12,5	81	91	86,5	0	0	0	1013,5	1019,3	1016,3	18,3	0,8	1
2	183	12,4	26,0	19,4	0,1	1	0	0	0	0	0	11,2	45	96	71,2	0	0	0	1016,5	1019,5	1018,2	12,4	9,8	2
3	184	12,9	23,1	18,5	0,0	0	0	0	0	0	0	9,4	46	75	60,4	0	0	0	1018,7	1022,8	1021,7	14,4	12,8	3
4	185	8,7	24,5	17,7	0,0	0	0	0	0	0	0	7,3	36	85	59,5	0	0	0	1018,9	1022,7	1021,4	8,7	11,7	4
5	186	15,7	22,0	19,0	0,0	0	0	0	0	0	0	14,4	58	74	66,0	RR	0	0	1016,4	1018,5	1017,5	15,7	2,3	5
6	187	15,8	21,6	18,6	0,0	0	0	0	0	0	0	14,2	62	85	71,3	0	0	0	1014,1	1017,5	1016,2	14,0	1,4	6
7	188	14,0	28,1	22,1	0,0	0	0	0	0	0	0	12,2	27	84	52,1	0	0	0	1008,8	1014,4	1011,3	18,0	5,9	7
8	189	14,8	24,2	19,9	0,0	0	0	0	0	0	0	10,4	47	73	60,4	0	0	0	1010,2	1014,9	1012,6	18,0	5,5	8
9	190	10,2	24,8	18,1	0,0	0	0	0	0	0	0	8,5	49	84	64,9	0	0	0	1013,8	1014,9	1014,3	10,2	11,9	9
10	191	10,6	27,9	20,0	0,0	0	0	0	0	0	0	8,8	41	84	60,3	0	0	0	1013,3	1015,4	1014,2	10,6	14,3	10
DEK		13,0	24,3	19,2	9,6							10,9	49,2	83,1	65,2				1014,4	1018,0	1016,4	14,0	76,4	DEK
11	192	11,1	27,6	20,3	0,0	0	0	0	0	0	0	9,2	38	80	56,2	0	0	0	1015,1	1018,2	1016,5	11,1	12,4	11
12	193	10,4	27,6	20,6	0,0	0	0	0	0	0	0	8,6	41	79	56,1	0	0	0	1018,1	1020,0	1019,1	10,4	11,7	12
13	194	12,4	30,5	23,0	0,0	0	0	0	0	0	0	10,4	39	79	56,0	0	0	0	1015,3	1018,9	1017,3	12,4	12,8	13
14	195	15,2	28,6	21,3	14,1	1	1	1	1	0	0	12,5	47	87	66,6	0	0	0	1014,8	1016,9	1015,6	18,8	5,8	14
15	196	13,4	26,8	20,1	1,2	1	1	0	0	0	0	11,7	54	92	73,4	0	0	0	1016,1	1017,5	1016,9	13,4	9,6	15
16	197	14,4	28,6	22,0	0,9	1	0	0	0	0	0	12,7	52	87	68,7	6	1	1	1013,8	1017,6	1016,1	14,4	9,0	16
17	198	15,7	24,2	19,5	6,7	1	1	1	0	0	0	13,0	62	90	81,6	0	0	0	1010,0	1014,5	1012,0	16,6	2,0	17
18	199	14,7	25,0	19,3	2,4	1	1	0	0	0	0	12,9	53	93	75,5	0	0	0	1011,0	1012,4	1011,6	14,7	5,0	18
19	200	12,1	20,9	16,4	1,5	1	1	0	0	0	0	9,4	51	91	73,3	1	1	0	1011,2	1017,4	1014,1	13,8	5,0	19
20	201	8,2	20,7	14,8	0,0	0	0	0	0	0	0	6,2	44	87	64,8	0	0	0	1016,9	1019,6	1017,9	8,2	10,4	20
DEK		12,8	26,1	19,7	26,8							10,7	48,1	86,5	67,2				1014,2	1017,3	1015,7	13,4	83,5	DEK
21	202	7,3	19,2	14,2	0,0	0	0	0	0	0	0	5,4	53	85	69,5	3	1	0	1019,0	1020,5	1019,6	7,3	5,6	21
22	203	6,6	22,4	15,4	0,0	0	0	0	0	0	0	4,7	47	87	65,3	0	0	0	1015,2	1020,3	1017,6	6,6	7,2	22
23	204	8,6	17,5	13,8	0,0	0	0	0	0	0	0	5,2	54	82	67,9	0	0	0	1014,6	1017,1	1015,7	10,5	2,0	23
24	205	4,6	24,8	15,3	0,0	0	0	0	0	0	0	2,0	34	86	60,6	0	0	0	1011,6	1017,3	1015,2	4,6	14,2	24
25	206	7,1	29,9	19,5	0,0	0	0	0	0	0	0	5,3	28	78	51,8	0	0	0	1003,2	1011,6	1007,2	7,1	13,9	25
26	207	10,4	27,8	20,7	1,5	1	1	0	0	0	0	8,6	34	74	51,6	1	1	0	1002,9	1005,5	1003,9	10,4	8,8	26
27	208	12,9	20,9	17,8	0,0	0	0	0	0	0	0	9,5	59	90	69,7	0	0	0	1005,5	1017,7	1012,0	14,7	3,5	27
28	209	8,7	27,2	18,5	0,0	0	0	0	0	0	0	7,1	37	86	61,5	0	0	0	1018,6	1020,8	1019,8	8,7	13,7	28
29	210	12,9	33,8	23,7	0,0	0	0	0	0	0	0	10,7	27	76	51,5	0	0	0	1015,7	1020,6	1017,9	12,9	13,7	29
30	211	14,6	36,4	26,5	0,0	0	0	0	0	0	0	12,8	21	73	46,6	2	1	0	1013,5	1017,4	1015,6	14,6	12,5	30
31	212	16,2	35,3	26,6	0,0	0	0	0	0	0	0	13,9	29	71	48,9	0	0	0	1011,0	1016,5	1014,0	16,2	9,5	31
DEK		10,0	26,8	19,3	1,5							7,7	38,5	80,7	58,6				1012,0	1016,9	1014,4	10,6	104,5	DEK

MOSU				37,9																			88,1	
MOMT	11,8	25,8	19,4		Minimum der Lufttemperatur in 5 cm über dem Erdboden **							45,0	83,4	63,6				1013,5	1017,4	1015,4	12,5	264,4		
MOMI	4,6										2,0	21						1002,9			4,6			
YanYan	24										24	30						26			4			
MOMX		36,4		14,1									96		6				1022,8	1021,7	18,8	14,3		
YanYan		30		14									2						3		22	9		
ANZL					9	7	3	1	0	0	24					5	1							

0	$T_{no}T_{no}$ T_{min} <0°C Frosttage)			
0	$T_{xo}T_{xo}$ (T_{max} <0°C Eistage)	0	$T_{nx}T_{nx}$ T_{min} ≥20°C Tropische Nächte)	
16	$T_{25}T_{25}$ (T_{max} ≥25.0°C Sommertag	29	$T_{20}T_{20}$ (T_{max} ≥20.0°C Warmetage	
4	$T_{30}T_{30}$ (T_{max} ≥30.0°C heiße Tage			
2	$T_{35}T_{35}$ (T_{max} ≥35.0°C Wüstentage			

2026 Stand 01.08.2026

Tiefstwerte Lufttemperatur 17:51-05:50 UTC: 0

Diagramm der Lufttemperatur in 2,00 m, gelegentlich auch in 0,05 m über dem Erdboden.

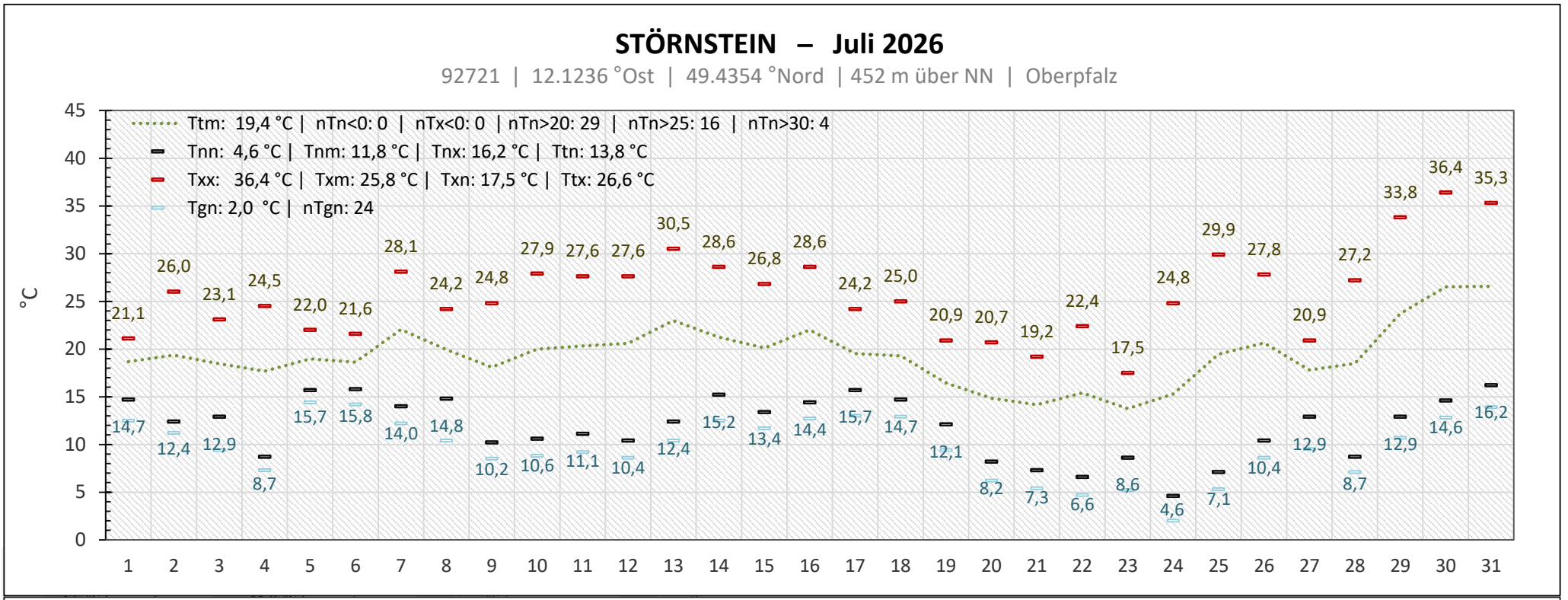

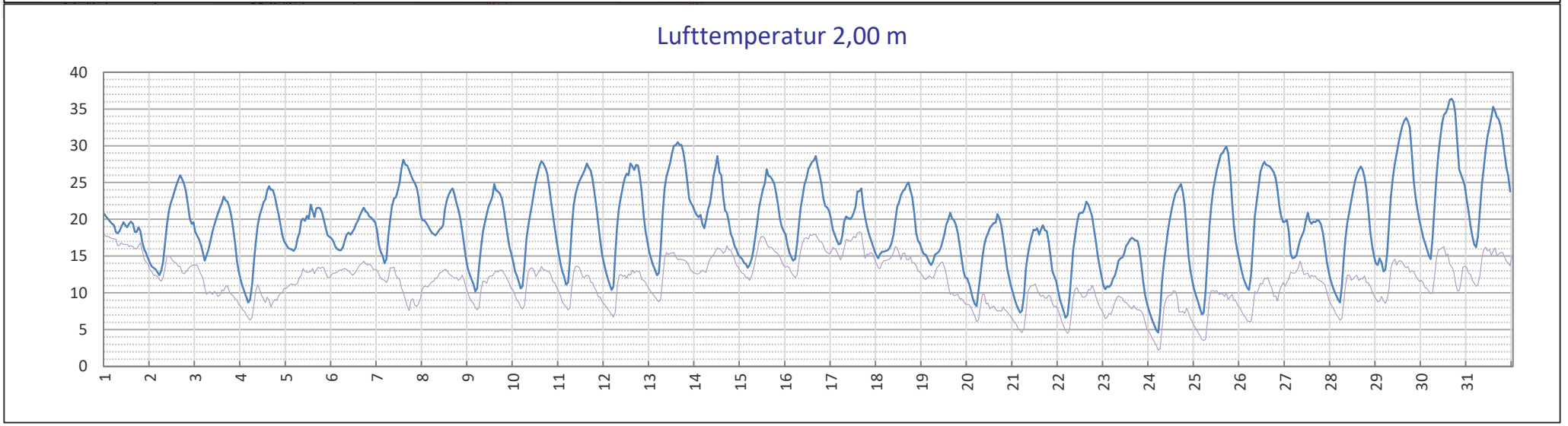

STÖRNSTEIN – Juli 2026

92721 | 12.1236 °Ost | 49.4354 °Nord | 452 m über NN | Oberpfalz

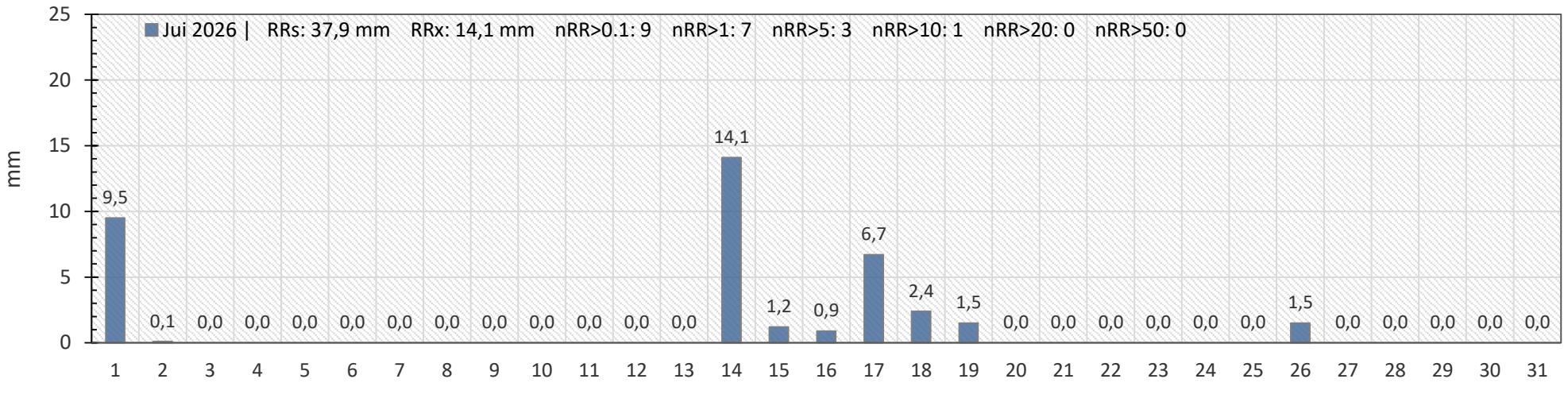

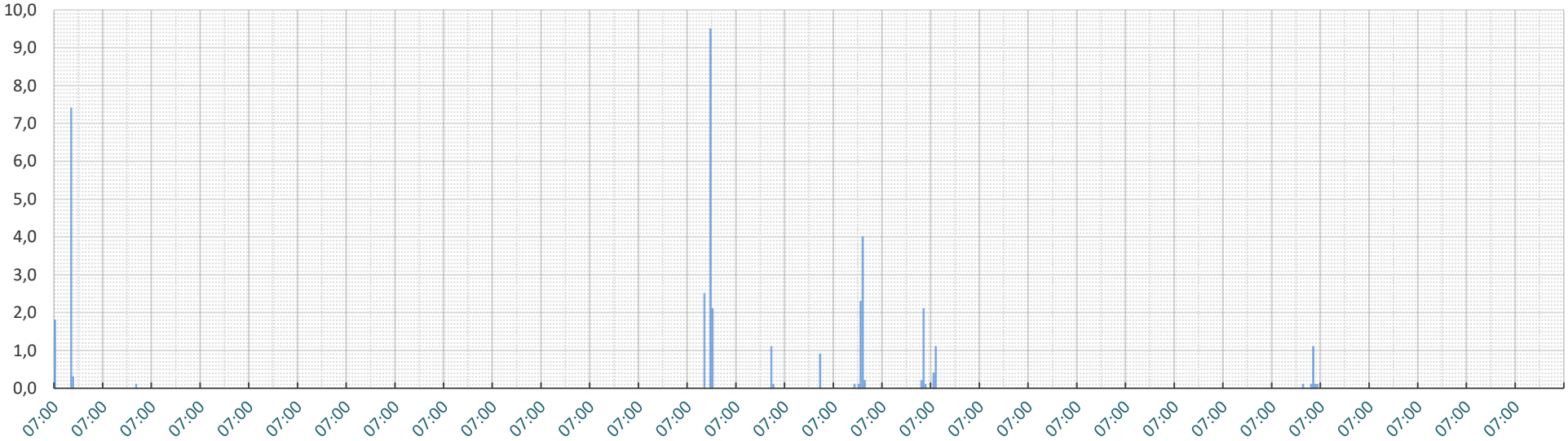

STÖRNSTEIN – Juli 2026

92721 | 12.1236 °Ost | 49.4354 °Nord | 452 m über NN | Oberpfalz

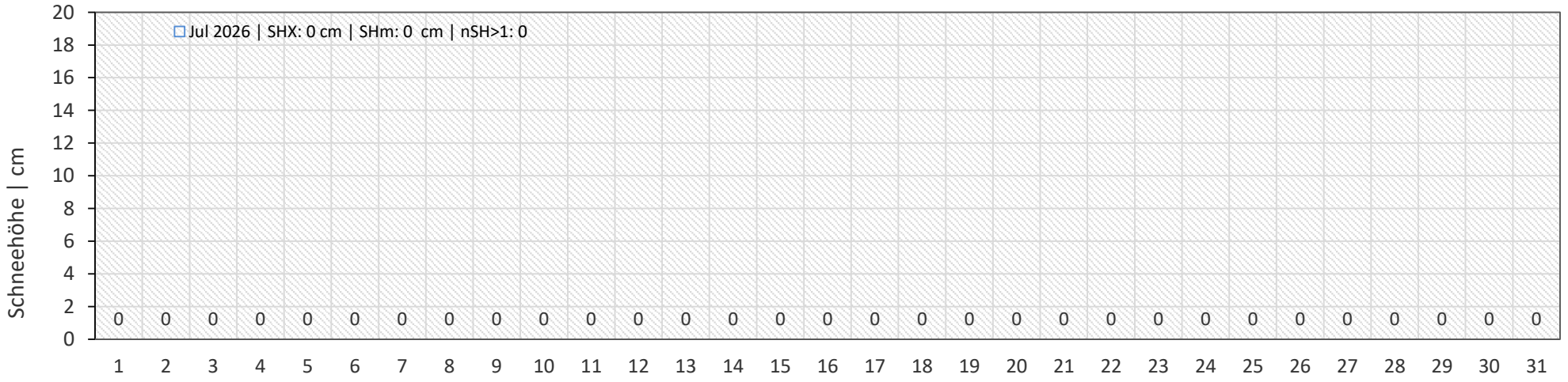

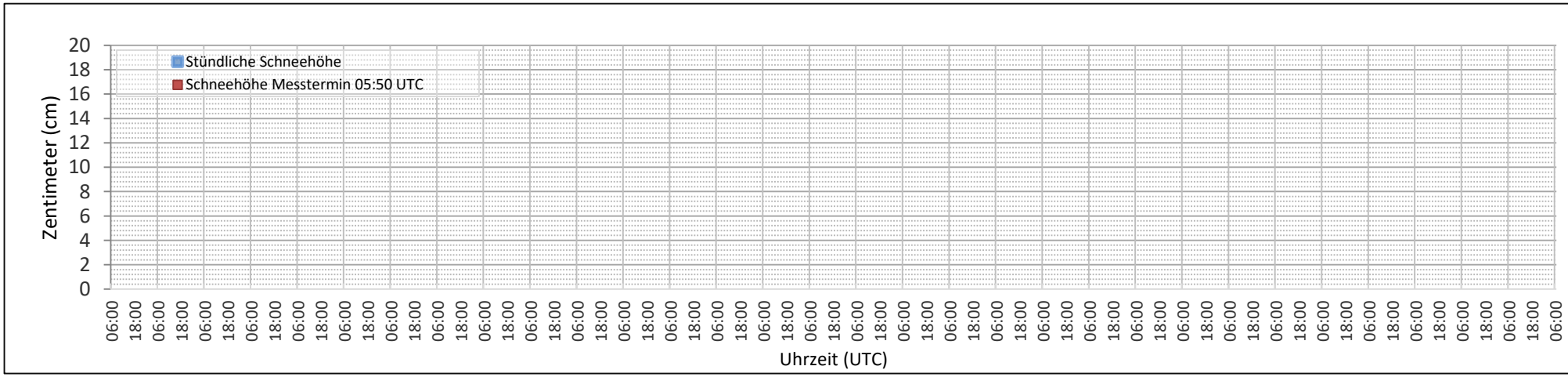
Stündliche Schneehöhe
Schneehöhe Messtermin 05:50 UTC
Zentimeter (cm)
0 2 4 6 8 10 12 14 16 18 20
06:00 18:00 06:00 18:00 06:00 18:00

Luftdruck auf Stationshöhe [457m über NN]

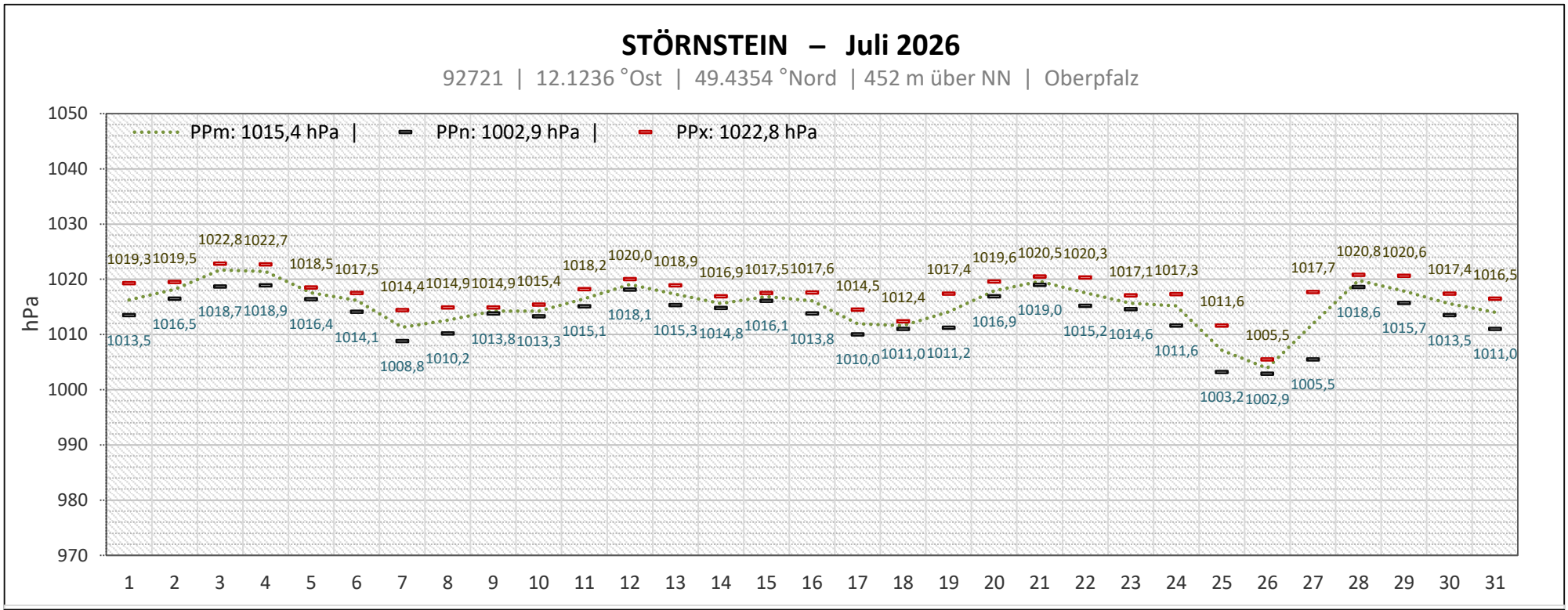

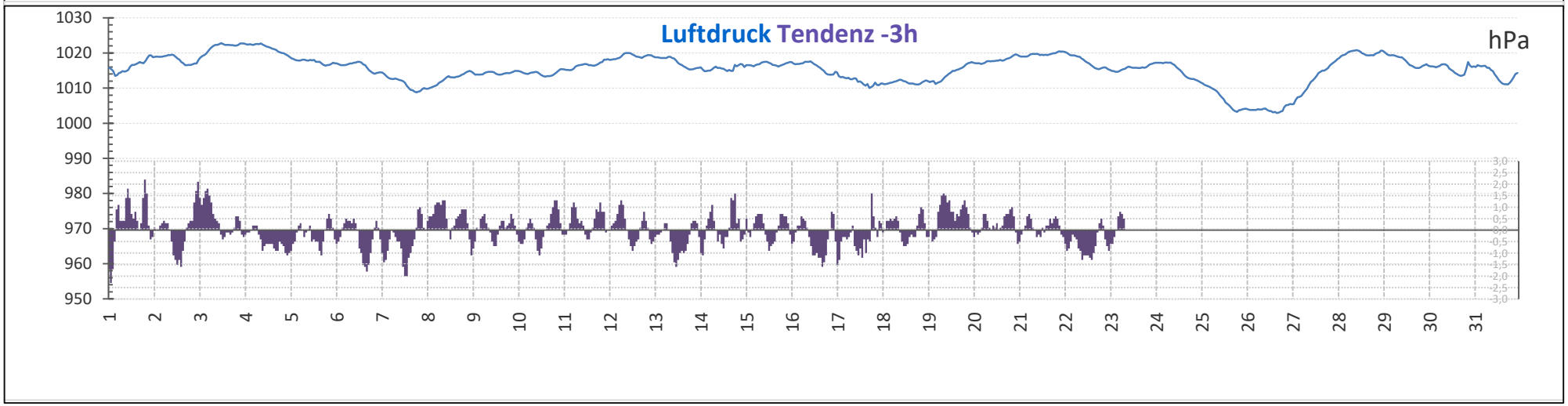

STÖRNSTEIN – Juli 2026

92721 | 12.1236 °Ost | 49.4354 °Nord | 452 m über NN | Oberpfalz

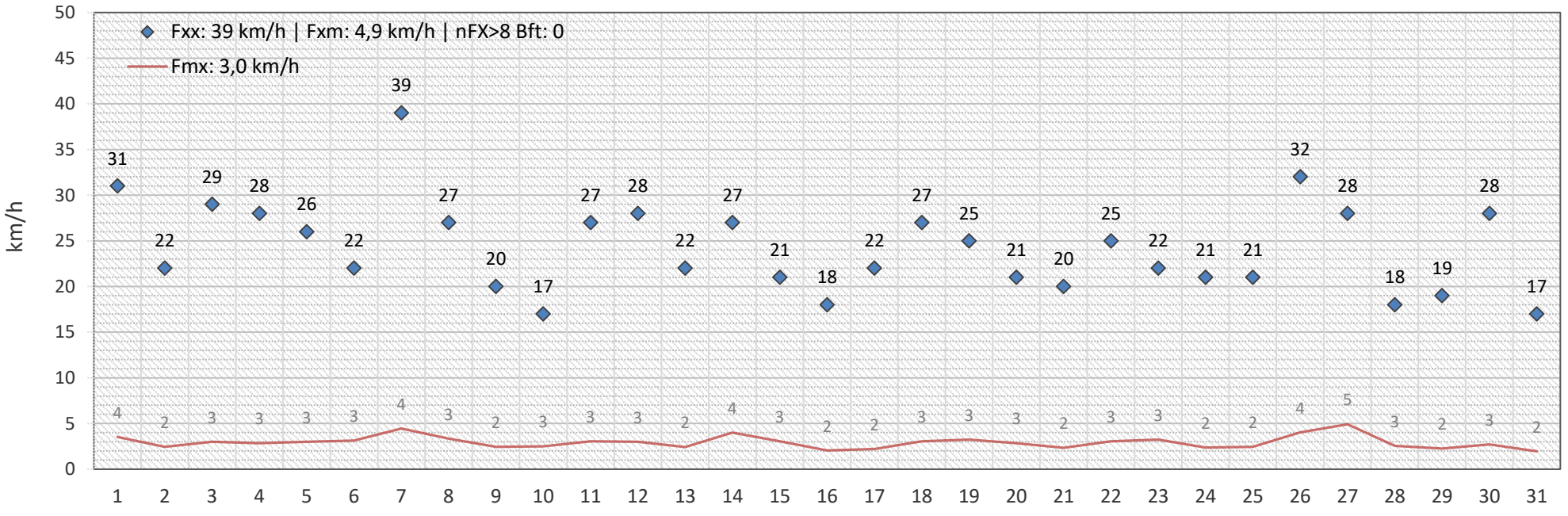

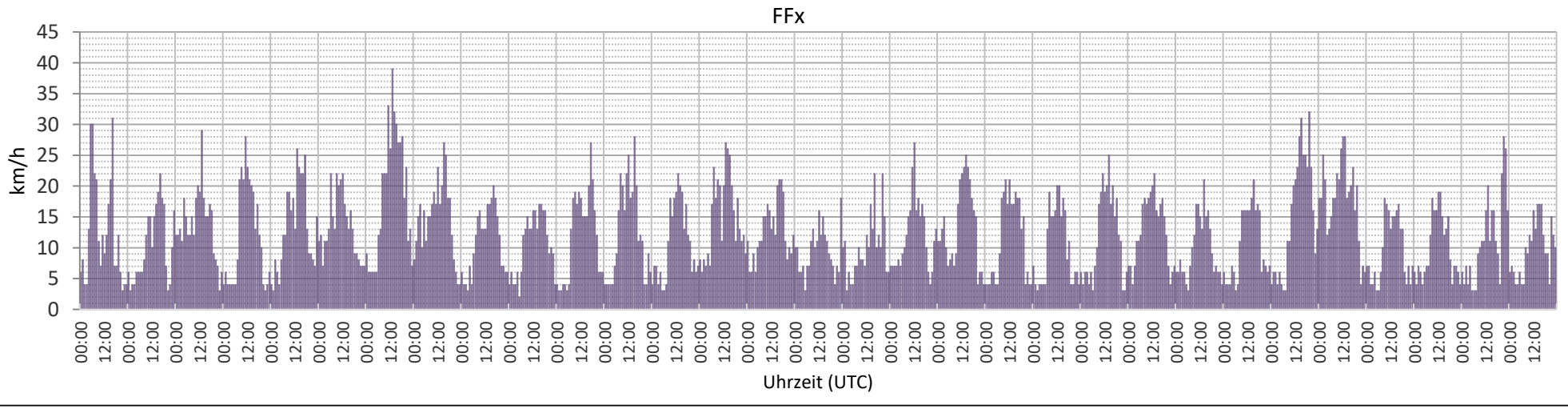

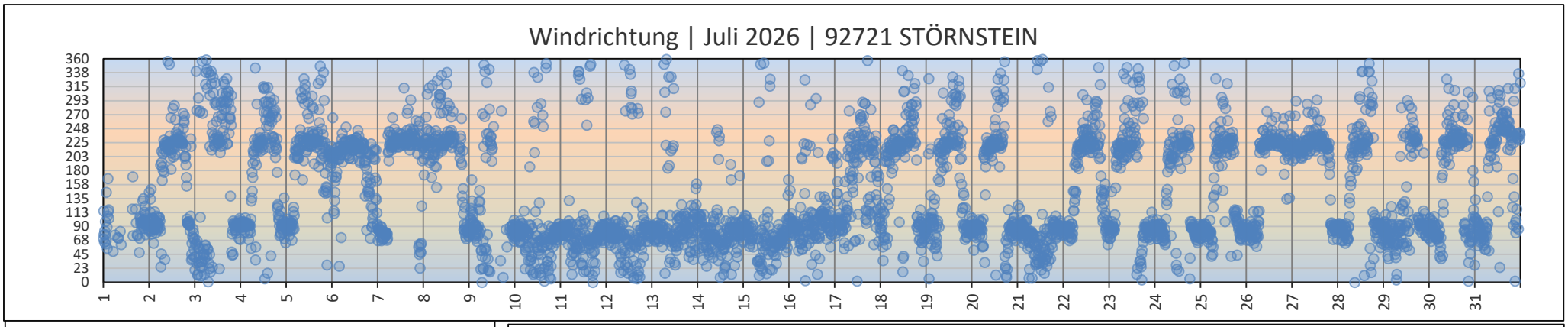
Windrichtung | Juli 2026 | 92721 STÖRNSTEIN
360
338
315
293
270
248
225
203
180
158
135
113
90
68
45
23
0
1 2 3 4 5 6 7 8 9 10 11 12 13 14 15 16 17 18 19 20 21 22 23 24 25 26 27 28 29 30 31

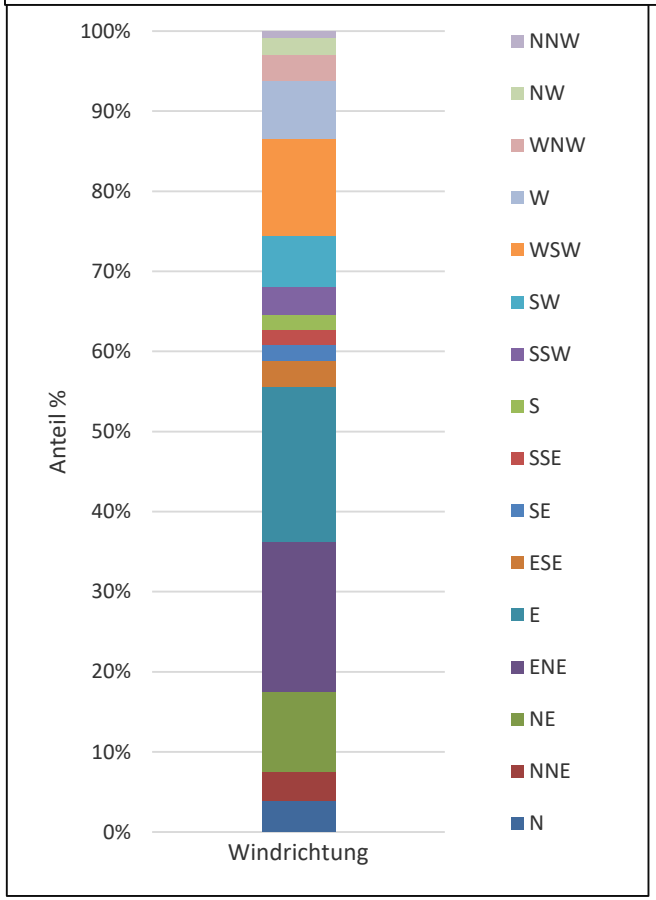
100%
90%
80%
70%
60%
50%
40%
30%
20%
10%
0%
Anteil %
Windrichtung
NNW
NW
WNW
W
WSW
SW
SSW
S
SSE
SE
ESE
E
ENE
NE
NNE
N

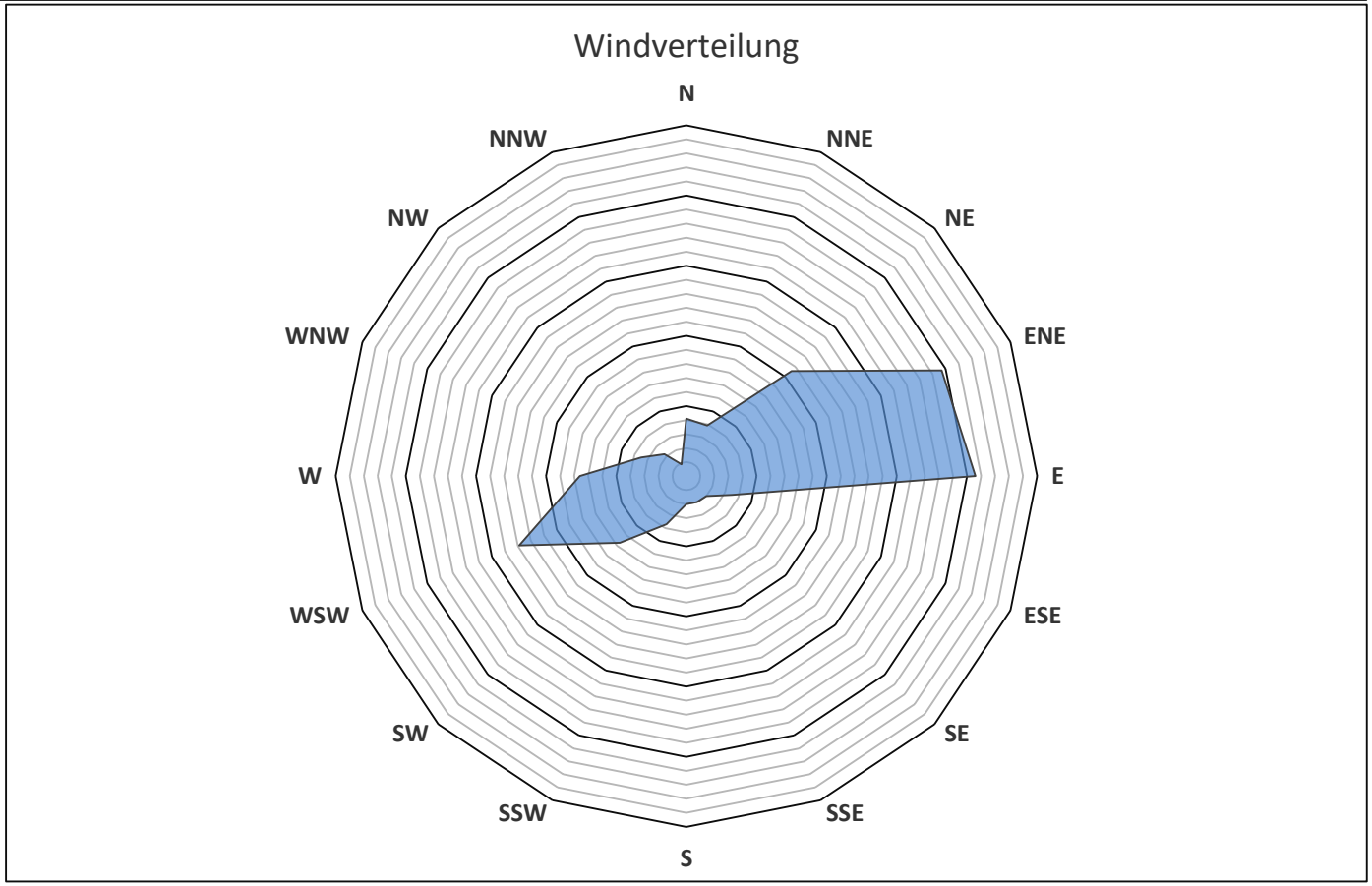
Windverteilung
N
NNE
NE
ENE
E
ESE
SE
SSE
S
SSW
SW
WSW
W
WNW
NW
NNW

STÖRNSTEIN – Juli 2026

92721 | 12.1236 °Ost | 49.4354 °Nord | 452 m über NN | Oberpfalz

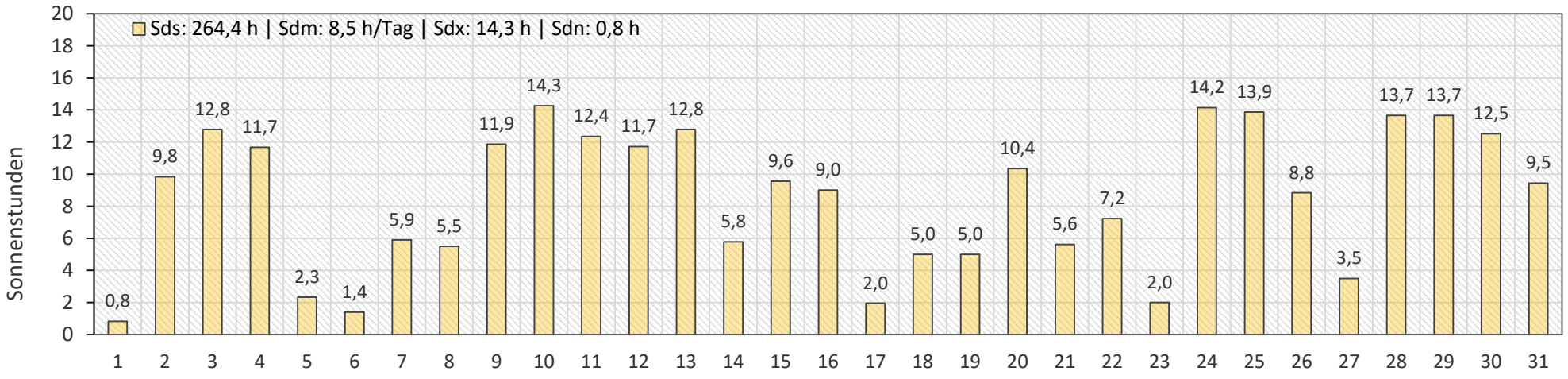

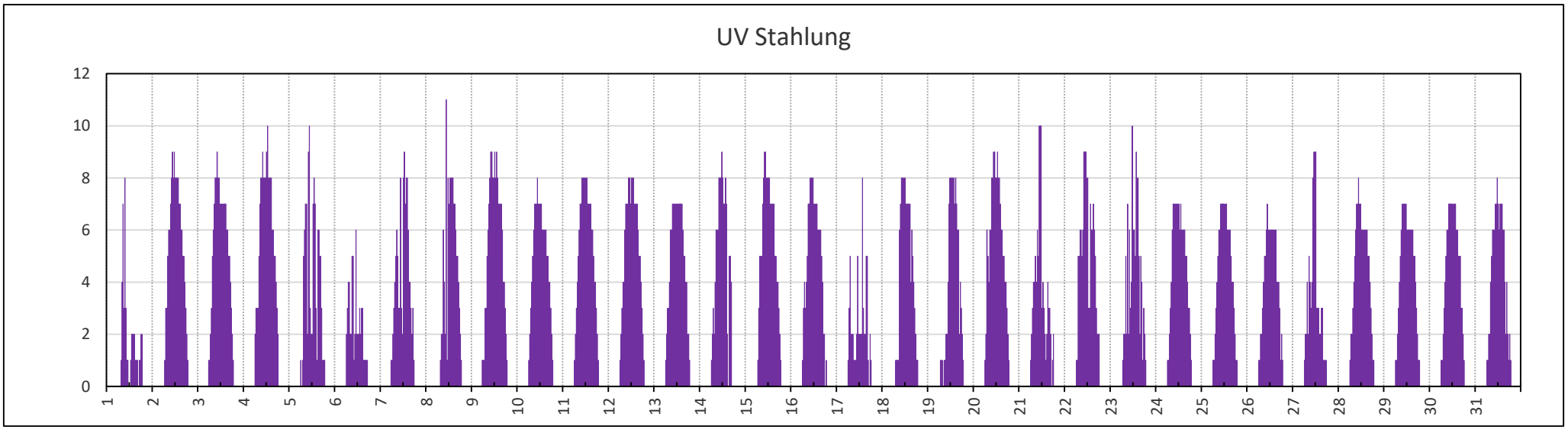

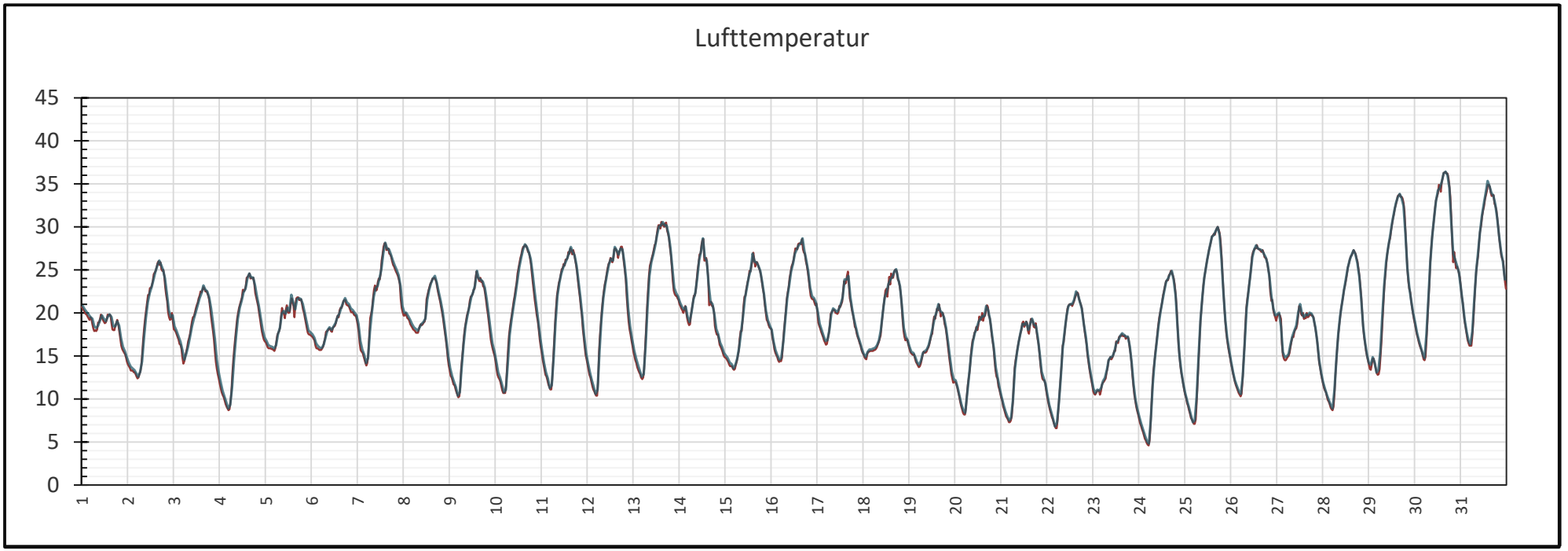
Lufttemperatur
45
40
35
30
25
20
15
10
5
0
1
2
3
4
5
6
7
8
9
10
11
12
13
14
15
16
17
18
19
20
21
22
23
24
25
26
27
28
29
30
31
Lufttemperatur I
Kontrolllauf II

 1	 2	3	4	5	6
 7	 8	 9	 10	 11	 12
 13	 14	 15	 16	 17	 18
 19	 20	 21	 22	 23	 24
 25	 26	 27	 28	 29	 30
 31					

2026
Juli

1	 06:00 UTC	 09:00 UTC	 12:00 UTC	 15:00 UTC	 18:00 UTC
2	 06:00 UTC	 09:00 UTC	 12:00 UTC	 15:00 UTC	 18:00 UTC
3	 06:00 UTC	 09:00 UTC	 12:00 UTC	 15:00 UTC	 18:00 UTC
4	 06:00 UTC	 09:00 UTC	 12:00 UTC	 15:00 UTC	 18:00 UTC
5	 06:00 UTC	 09:00 UTC	 12:00 UTC	 15:00 UTC	18:00 UTC
6	 06:00 UTC	 09:00 UTC	 12:00 UTC	 15:00 UTC	 18:00 UTC
7	 06:00 UTC	 09:00 UTC	 12:00 UTC	 15:00 UTC	 18:00 UTC

2026
Juli

8	 06:00 UTC	 09:00 UTC	 12:00 UTC	 15:00 UTC	 18:00 UTC
9	 06:00 UTC	 09:00 UTC	 12:00 UTC	 15:00 UTC	 18:00 UTC
10	 06:00 UTC	 09:00 UTC	 12:00 UTC	 15:00 UTC	 18:00 UTC
11	 06:00 UTC	 09:00 UTC	 12:00 UTC	 15:00 UTC	 18:00 UTC
12	 06:00 UTC	09:00 UTC	12:00 UTC	15:00 UTC	18:00 UTC
13	06:00 UTC	09:00 UTC	 12:00 UTC	 15:00 UTC	 18:00 UTC
14	 06:00 UTC	 09:00 UTC	 12:00 UTC	 15:00 UTC	 18:00 UTC

2026
Juli

15	 06:00 UTC	 09:00 UTC	 12:00 UTC	 15:00 UTC	 18:00 UTC
16	 06:00 UTC	 09:00 UTC	 12:00 UTC	 15:00 UTC	18:00 UTC
17	06:00 UTC	09:00 UTC	 12:00 UTC	 15:00 UTC	 18:00 UTC
18	 06:00 UTC	 09:00 UTC	 12:00 UTC	 15:00 UTC	 18:00 UTC
19	 06:00 UTC	 09:00 UTC	 12:00 UTC	 15:00 UTC	 18:00 UTC
20	06:00 UTC	09:00 UTC	 12:00 UTC	 15:00 UTC	 18:00 UTC
21	 06:00 UTC	 09:00 UTC	 12:00 UTC	 15:00 UTC	 18:00 UTC

2026
Juli

	06:00 UTC	09:00 UTC	12:00 UTC	15:00 UTC	18:00 UTC
22					
23					
24					
25					
26					
27					
28					

2026
Juli

29	 06:00 UTC	 09:00 UTC	 12:00 UTC	 15:00 UTC	 18:00 UTC
30	 06:00 UTC	 09:00 UTC	 12:00 UTC	 15:00 UTC	 18:00 UTC
31	 06:00 UTC	 09:00 UTC	 12:00 UTC	 15:00 UTC	 18:00 UTC