YY	Jahres	$S_nT_nT_nT_n$	$S_nT_xT_xT_x$	S_nTTT	$R_1R_1R_1R_1$	$RR_{00}RR_{00}$	$RR_{01}RR_{01}$	$RR_{05}RR_{05}$	$RR_{10}RR_{10}$	$RR_{25}RR_{25}$	$RR_{50}RR_{50}$	3 / TgTg	$U_nU_nU_n$	$U_xU_xU_x$	UUU	SSS	$S_{01}S_{01}$	$S_{05}S_{05}$	$P_nP_nP_n$	$P_xP_xP_x$	rPPm	$S_nT_nT_{n\geq 20}$	Sds	YY
Tag	tag	Tmin	Tmax	Tmittel	24 Stunden	>0,1mm	1,0 - 4,9mm	5,0 - 9,9mm	10 - 24,9mm	25 - 49,9mm	>50,0mm	** / Celsius	Lfmin	Lfmax	Lfmittel	Schneehöhe	Anzahl >1cm	Anzahl ≥5cm	hPa	hPa	hPa	Etmin	h	Tag
1	213	16,0	25,6	21,1	0,1	1	0	0	0	0	0	14,4	58	81	70,7	0	0	0	1012,6	1017,9	1014,6	19,2	5,6	1
2	214	12,7	28,7	21,4	0,0	0	0	0	0	0	0	11,0	47	85	66,0	0	0	0	1014,4	1017,8	1016,1	12,7	12,5	2
3	215	16,1	34,5	25,9	0,0	0	0	0	0	0	0	13,6	34	76	55,2	0	0	0	1010,9	1014,1	1012,6	16,1	10,6	3
4	216	19,3	36,5	28,1	1,1	1	1	0	0	0	0	16,6	29	72	50,0	0	0	0	1010,6	1012,2	1011,4	19,3	12,9	4
5	217	19,4	32,9	26,4	0,0	0	0	0	0	0	0	16,7	39	80	58,5	0	0	0	1012,4	1015,5	1014,2	19,4	12,0	5
6	218	19,0	29,2	24,4	0,0	0	0	0	0	0	0	15,2	40	79	54,6	0	0	0	1015,9	1018,9	1016,8	12,8	8,4	6
7	219	12,8	27,9	20,8	0,0	0	0	0	0	0	0	9,8	29	65	46,9	0	0	0	1017,1	1019,6	1018,7	11,4	12,6	7
8	220	11,4	28,6	20,6	0,0	0	0	0	0	0	0	8,6	31	69	48,5	0	0	0	1017,2	1020,1	1018,8	11,4	13,2	8
9	221	13,1	31,5	23,6	0,1	1	0	0	0	0	0	10,0	30	64	47,0	0	0	0	1012,7	1017,2	1014,9	13,1	8,4	9
10	222	16,7	32,6	25,1	0,0	0	0	0	0	0	0	13,7	29	73	49,0	0	0	0	1012,3	1016,6	1013,5	16,7	10,0	10
DEK		15,7	30,8	23,7	1,3							13,0	36,6	74,4	54,6				1013,6	1017,0	1015,2	15,2	106,1	DEK
11	223	14,9	27,3	20,8	0,0	0	0	0	0	0	0	9,0	26	70	48,3	0	0	0	1017,6	1022,9	1020,5	15,8	11,5	11
12	224	10,0	28,4	19,7	0,0	0	0	0	0	0	0	7,0	26	65	43,9	0	0	0	1022,9	1024,2	1023,6	10,0	11,3	12
13	225	11,1	29,9	21,2	0,0	0	0	0	0	0	0	7,8	25	60	39,6	0	0	0	1021,1	1024,4	1023,1	11,1	11,3	13
14	226	11,0	33,1	22,7	0,0	0	0	0	0	0	0	8,6	20	58	36,9	0	0	0	1014,8	1021,1	1017,8	11,0	11,5	14
15	227	10,7	35,1	23,8	0,0	0	0	0	0	0	0	8,4	20	63	38,0	0	0	0	1010,2	1014,8	1012,4	10,7	11,7	15
16	228	16,7	30,4	21,9	6,7	1	1	1	0	0	0	13,6	38	78	55,4	0	0	0	1010,4	1014,1	1012,1	16,7	6,3	16
17	229	14,2	22,2	18,1	0,0	0	0	0	0	0	0	12,0	54	85	70,5	0	0	0	1009,0	1011,0	1010,0	14,2	4,2	17
18	230	12,7	17,4	15,4	9,0	1	1	1	0	0	0	9,9	67	90	80,9	0	0	0	1007,0	1010,9	1009,0	12,7	0,8	18
19	231	15,9	24,8	19,0	1,2	1	1	0	0	0	0	13,8	59	91	81,8	0	0	0	1000,7	1008,0	1005,2	15,9	6,2	19
20	232	14,4	26,4	19,9	0,0	0	0	0	0	0	0	12,1	53	87	71,5	0	0	0	1003,6	1008,9	1006,7	14,4	7,6	20
DEK		13,2	27,5	20,2	16,9							10,2	38,8	74,7	56,7				1011,7	1016,0	1014,0	13,3	82,5	DEK
21	233	12,7	23,0	16,3	19,5	1	1	1	1	0	0	10,1	54	90	77,7	0	0	0	1006,3	1010,8	1008,6	12,7	4,2	21
22	234	9,9	18,0	14,1	0,4	1	0	0	0	0	0	6,3	64	92	81,3	0	0	0	1011,0	1020,1	1015,0	12,8	4,3	22
23	235	6,4	21,7	13,7	0,0	0	0	0	0	0	0	4,2	48	90	70,7	0	0	0	1020,1	1021,1	1020,5	6,4	9,0	23
24	236	5,3	22,4	15,0	0,0	0	0	0	0	0	0	3,2	43	85	61,9	0	0	0	1013,3	1020,9	1018,6	5,3	8,4	24
25	237	14,2	19,5	16,0	6,2	1	1	1	0	0	0	12,4	55	87	69,3	0	0	0	1010,0	1014,7	1012,2	15,4	2,7	25
26	238	12,7	25,2	18,5	0,0	0	0	0	0	0	0	10,5	59	91	76,0	0	0	0	1014,7	1016,4	1015,7	12,7	6,7	26
27	239	13,0	28,3	21,3	0,0	0	0	0	0	0	0	10,7	48	86	65,5	0	0	0	1011,4	1015,8	1014,2	13,0	9,8	27
28	240	15,5	24,7	19,9	16,4	1	1	1	1	0	0	13,3	66	87	76,5	0	0	0	1009,2	1014,7	1011,6	18,9	3,1	28
29	241	13,5	23,3	17,6	0,0	0	0	0	0	0	0	11,2	55	92	76,0	0	0	0	1013,1	1015,7	1014,1	13,5	7,5	29
30	242	14,7	24,7	19,5	9,3	1	1	1	0	0	0	11,3	51	80	67,3	0	0	0	1013,1	1014,3	1013,6	15,3	8,2	30
31	243	12,9	22,7	17,6	4,9	1	1	0	0	0	0	10,6	52	90	72,1	0	0	0	1011,8	1017,5	1014,1	12,9	4,2	31
DEK		11,9	23,0	17,2	56,7							9,4	54,1	88,2	72,2				1012,2	1016,5	1014,4	12,6	68,2	DEK
MOSU					74,9																		85,6	
MOMT		13,5	27,0	20,3								Minimum der Lufttemperatur in 5 cm über dem Erdboden **	43,5	79,4	66,6				1012,5	1016,5	1014,5	13,7	256,7	
MOMI		5,3										3,2	20						1000,7			5,3		
YanYan		24										24	14						19			24		
MOMX			36,5		19,5									92		0				1024,4	1023,6	19,4	13,2	
YanYan			4		12									29						13		16	13,2	
ANZL						12	9	6	2	0	0	0					0	0						

0	$T_{no}T_{no}$ T_{min} <0°C Frosttage)		
0	$T_{xo}T_{xo}$ (T_{max} <0°C Eistage)	0	$T_{nx}T_{nx}$ T_{min} ≥20°C Tropische Nächte)
19	$T_{25}T_{25}$ (T_{max} ≥25.0°C Sommertag	28	$T_{20}T_{20}$ (T_{max} ≥20.0°C Warmetage
8	$T_{30}T_{30}$ (T_{max} ≥30.0°C heiße Tage		

2026 Stand 01.09.2025 05:50

Tiefstwerte Lufttemperatur 17:51-05:50 UTC: 0

Diagramm der Lufttemperatur in 2,00 m, gelegentlich auch in 0,05 m über dem Erdboden.

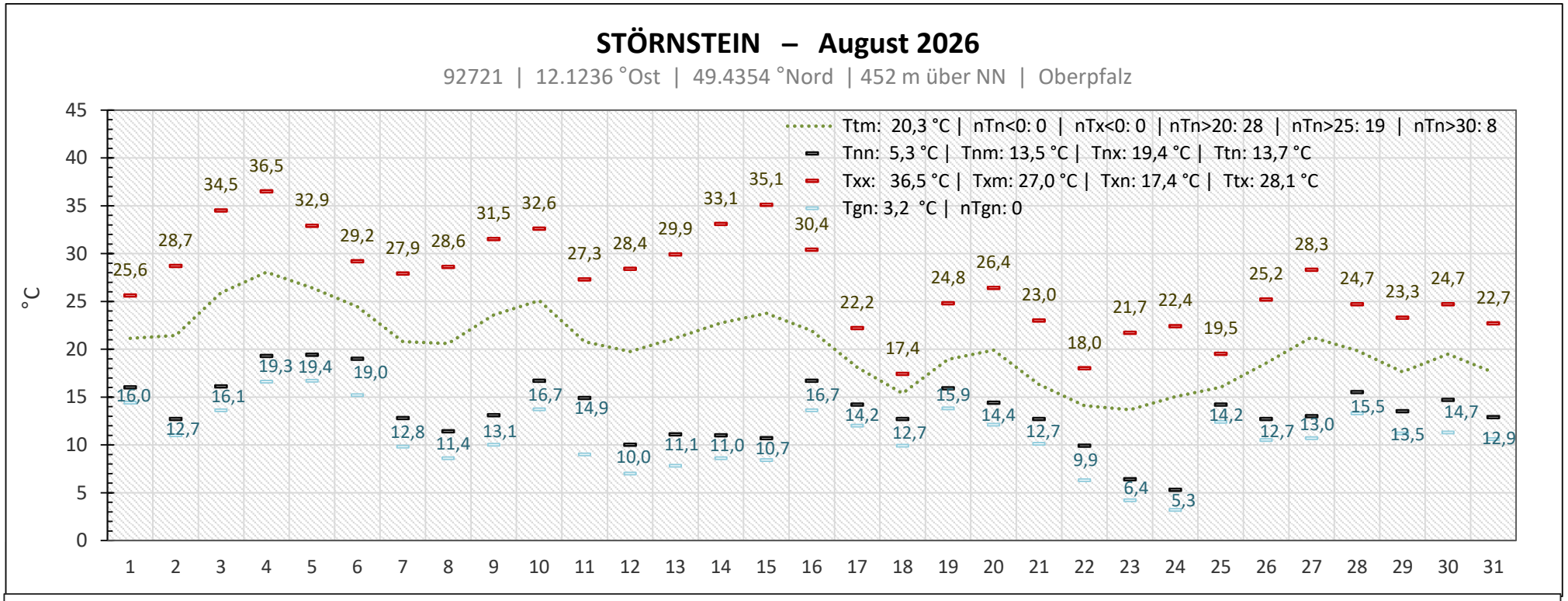

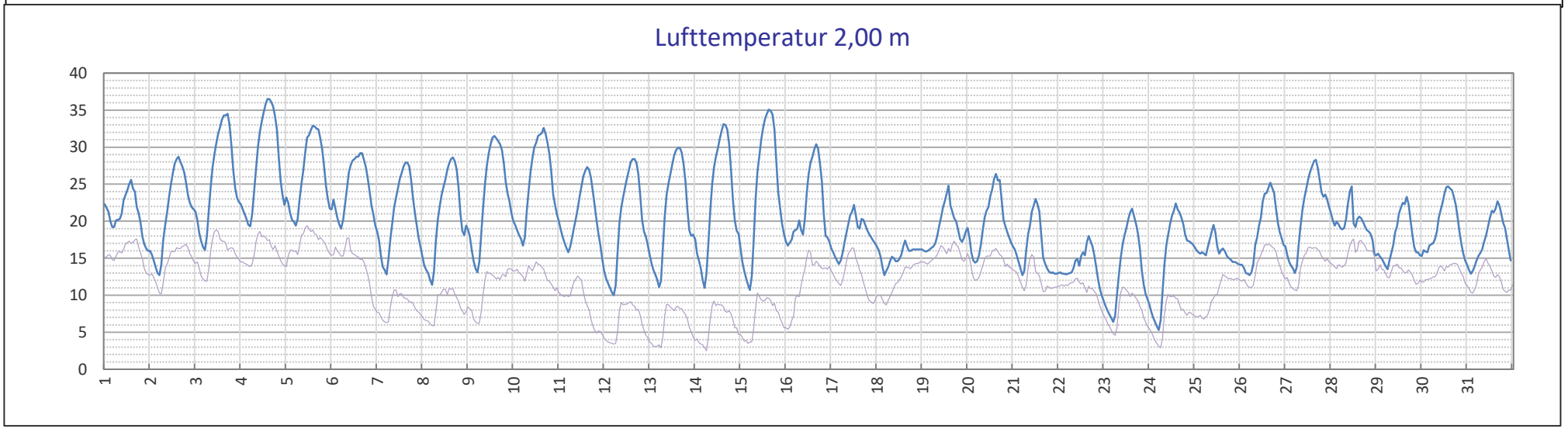

STÖRNSTEIN – August 2026

92721 | 12.1236 °Ost | 49.4354 °Nord | 452 m über NN | Oberpfalz

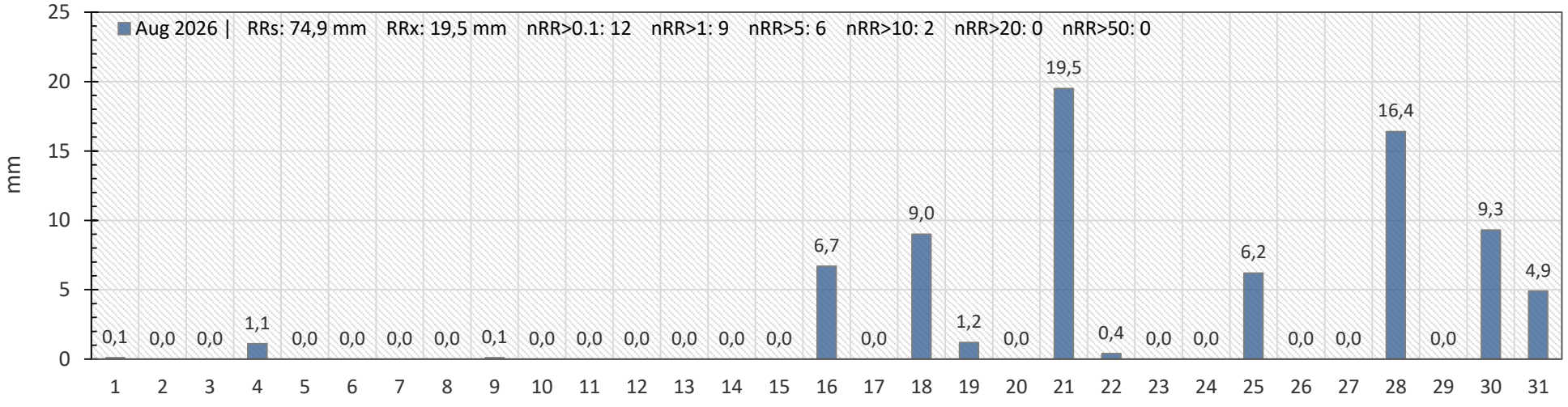

Niederschlag mm/1h

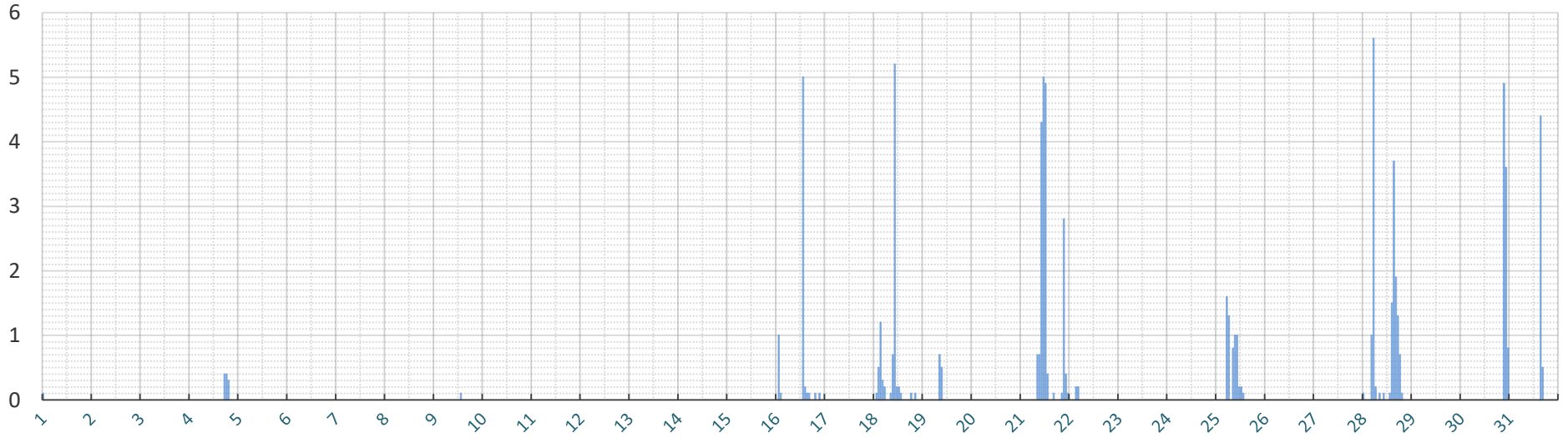

STÖRNSTEIN – August 2026

92721 | 12.1236 °Ost | 49.4354 °Nord | 452 m über NN | Oberpfalz

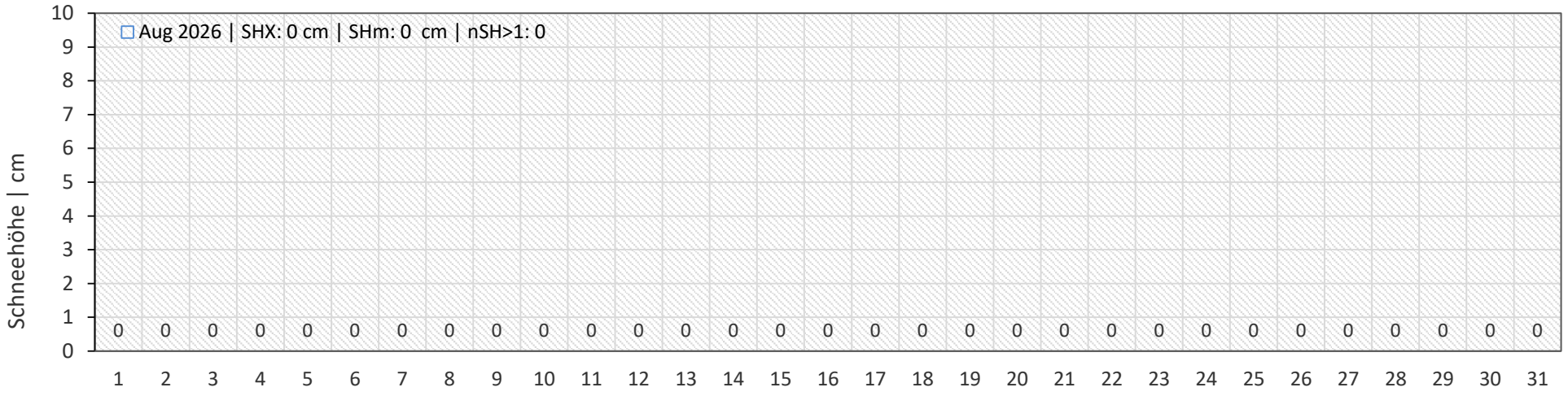

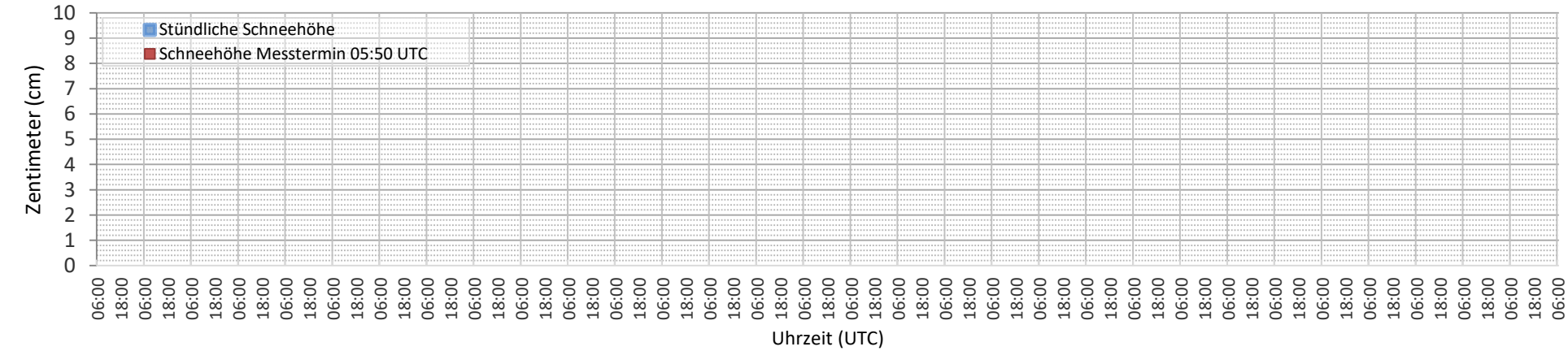
Stündliche Schneehöhe
Schneehöhe Messtermin 05:50 UTC
Zentimeter (cm)
0 1 2 3 4 5 6 7 8 9 10
06:00 18:00 06:00 18:00 06:00 18:00

Luftdruck auf Stationshöhe [452m über NN]

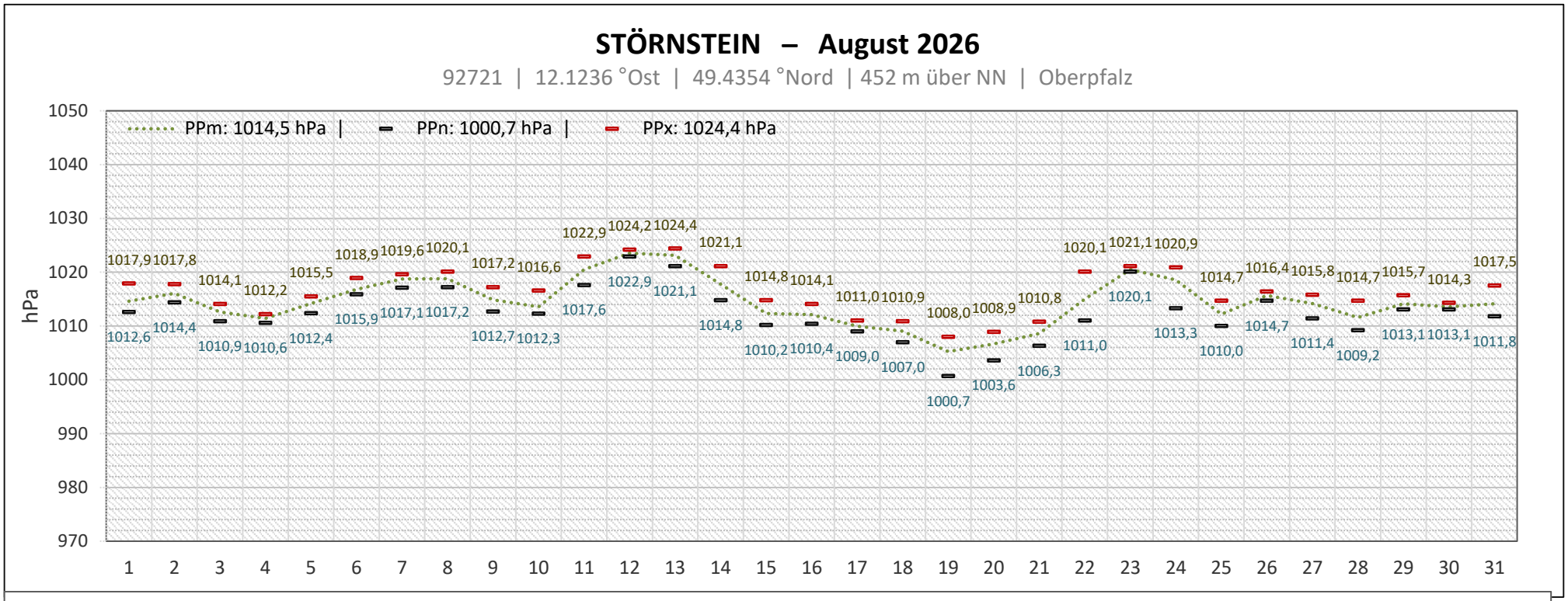

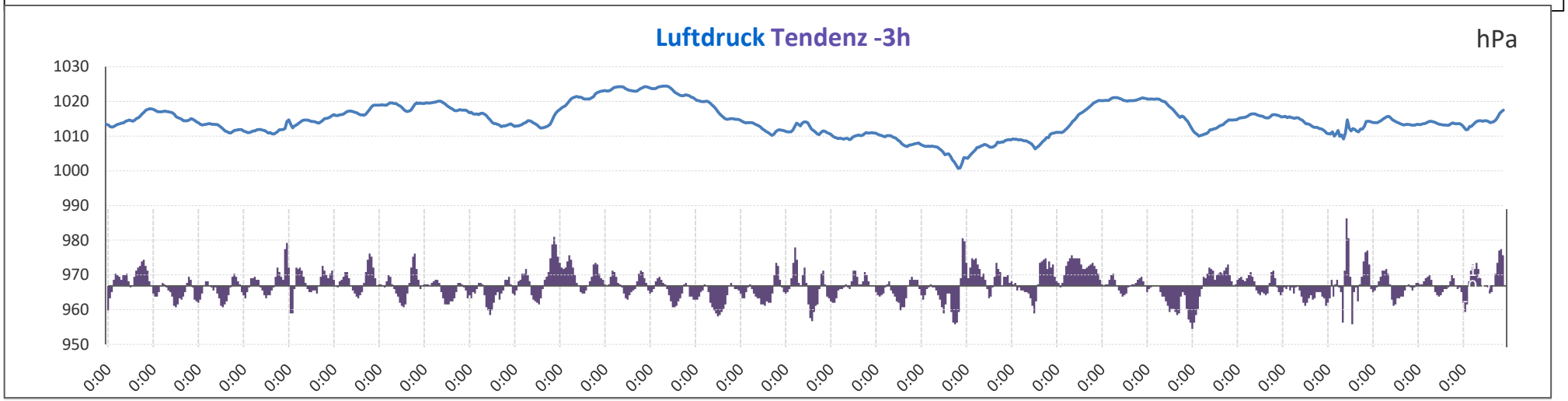

STÖRNSTEIN – August 2026

92721 | 12.1236 °Ost | 49.4354 °Nord | 452 m über NN | Oberpfalz

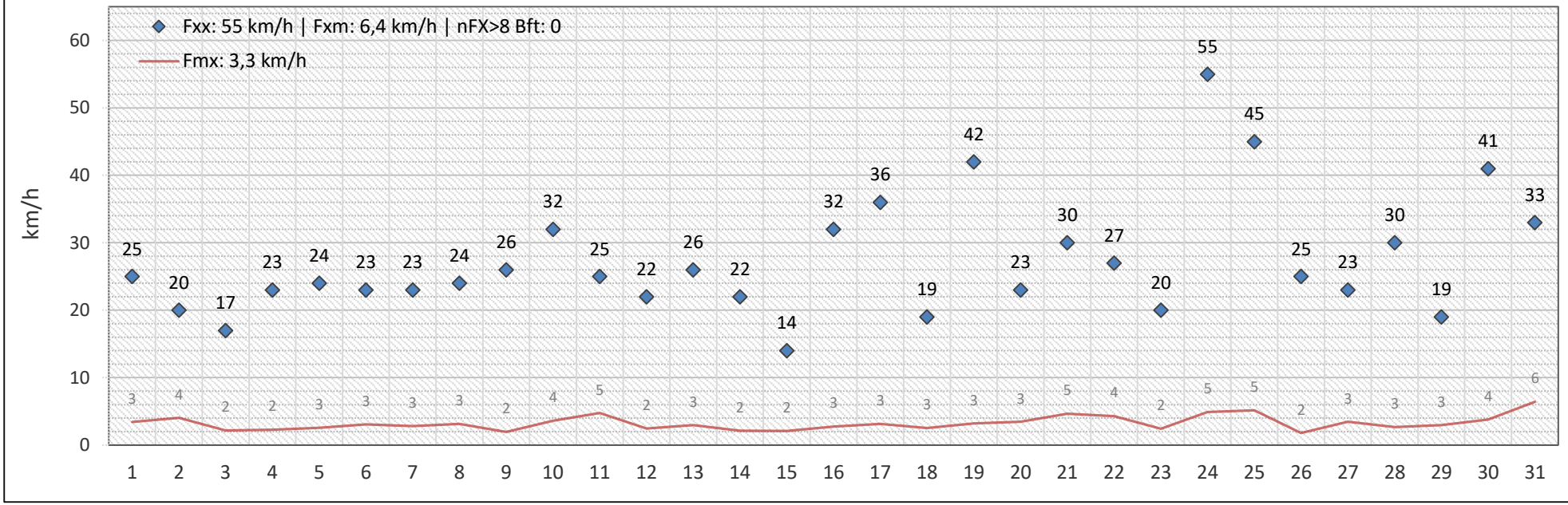

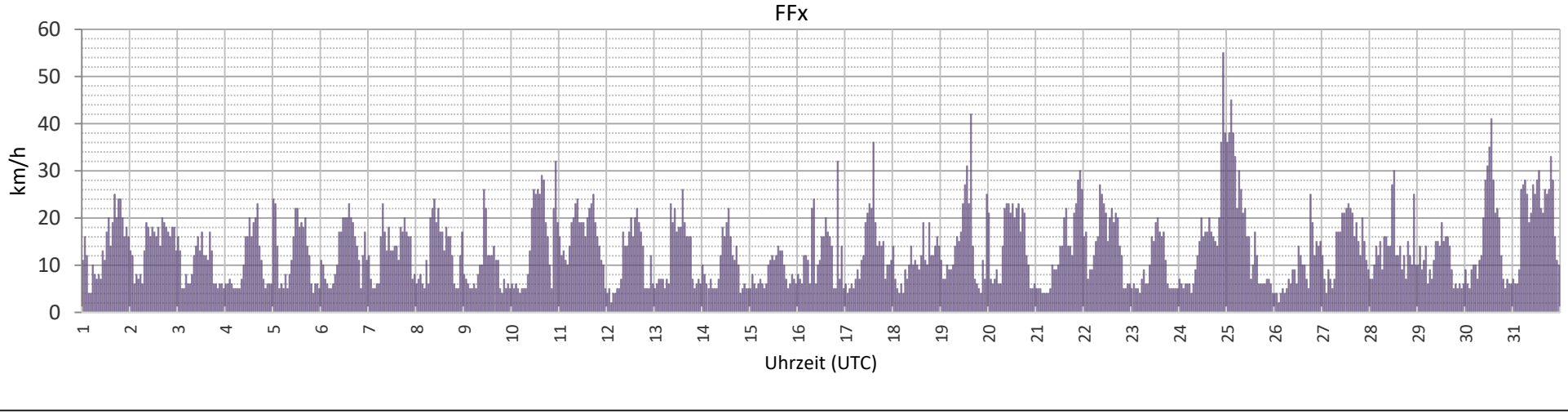

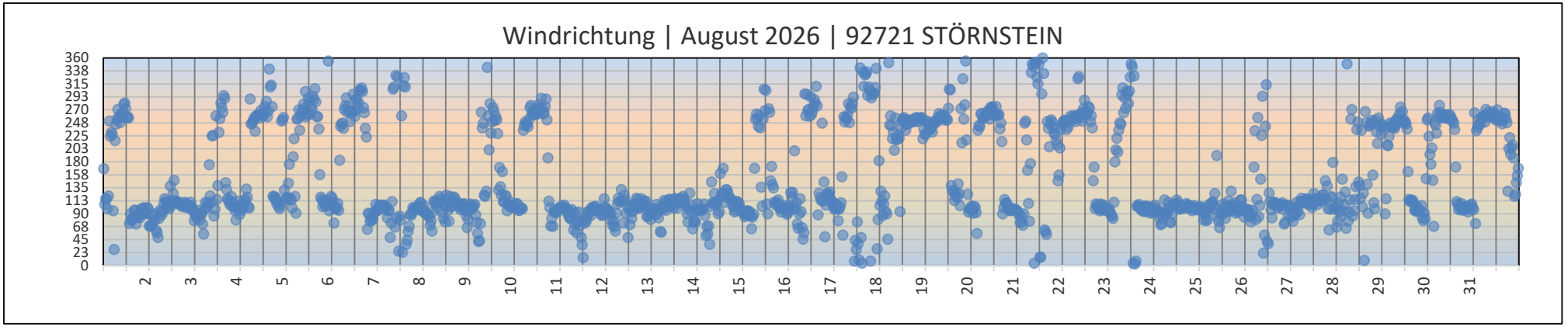
Windrichtung | August 2026 | 92721 STÖRNSTEIN
360
338
315
293
270
248
225
203
180
158
135
113
90
68
45
23
0
2 3 4 5 6 7 8 9 10 11 12 13 14 15 16 17 18 19 20 21 22 23 24 25 26 27 28 29 30 31

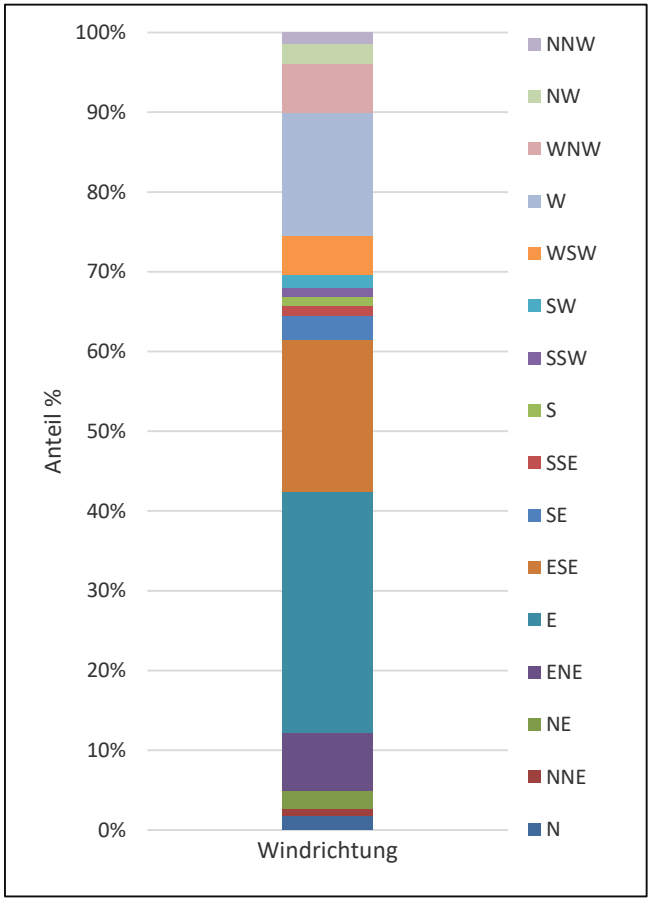
100%
90%
80%
70%
60%
50%
40%
30%
20%
10%
0%
Anteil %
Windrichtung
NNW
NW
WNW
W
WSW
SW
SSW
S
SSE
SE
ESE
E
ENE
NE
NNE
N

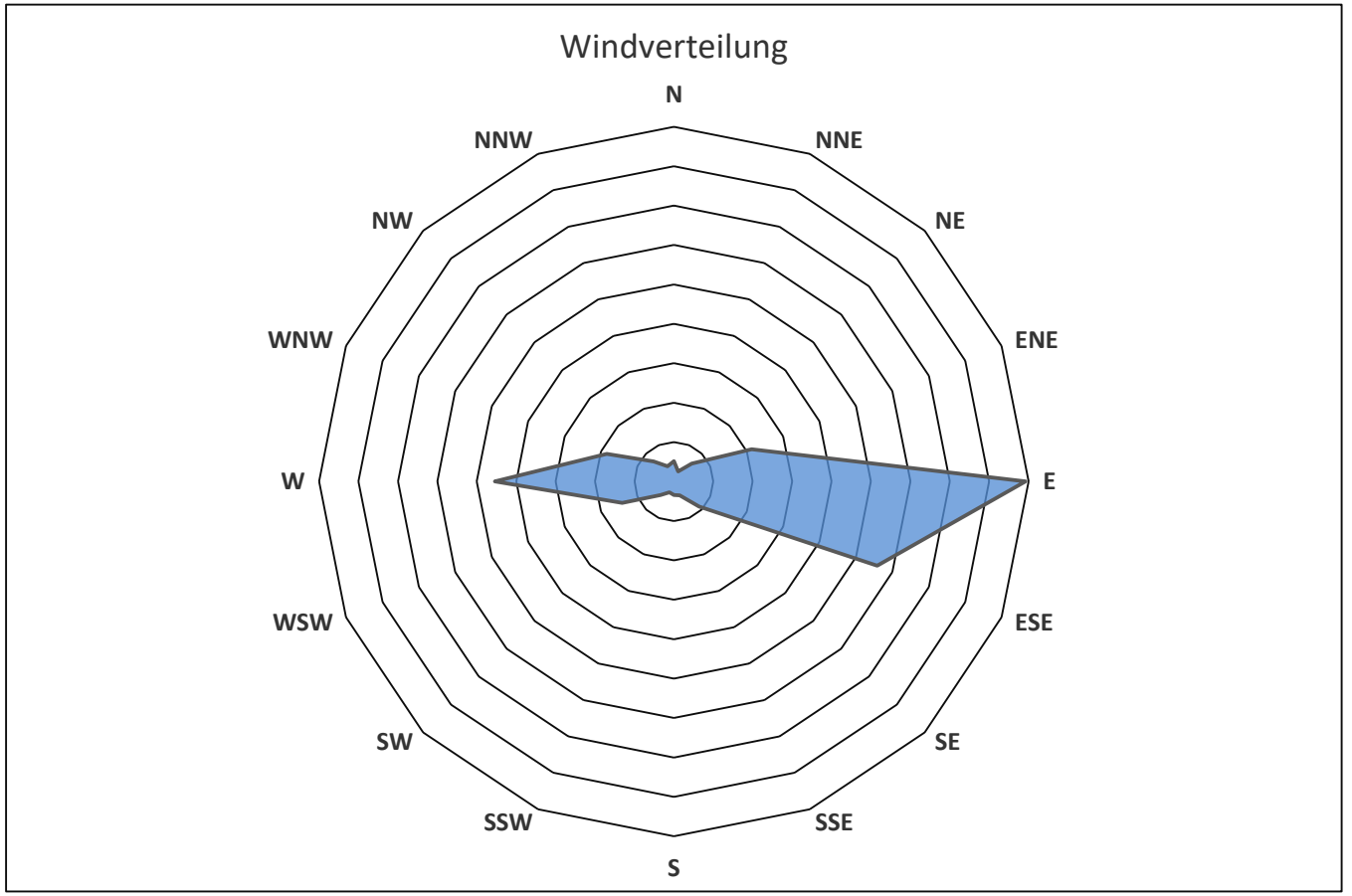
Windverteilung
N
NNE
NE
ENE
E
ESE
SE
SSE
S
SSW
SW
WSW
W
WNW
NW
NNW

STÖRNSTEIN – August 2026

92721 | 12.1236 °Ost | 49.4354 °Nord | 452 m über NN | Oberpfalz

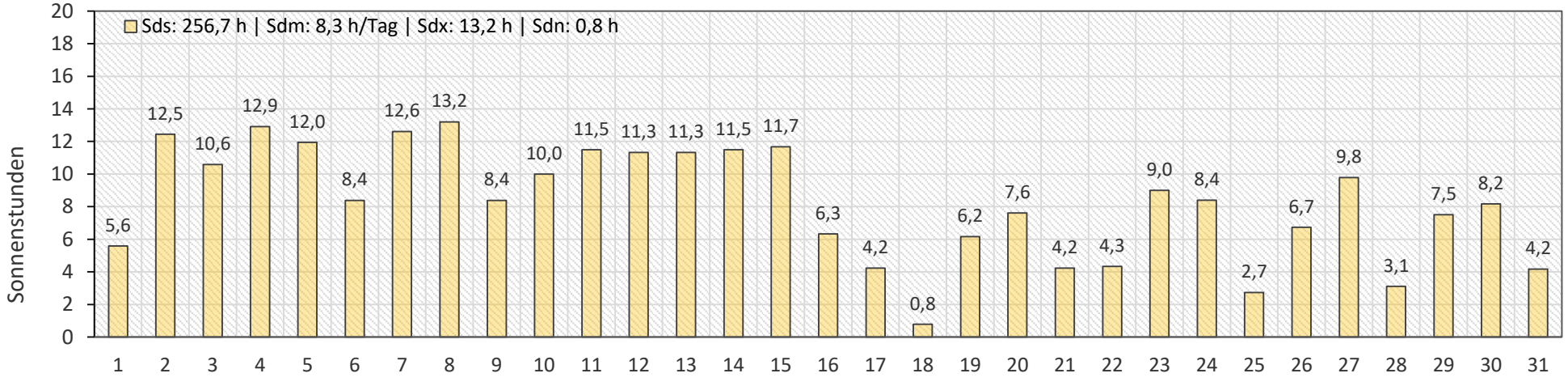

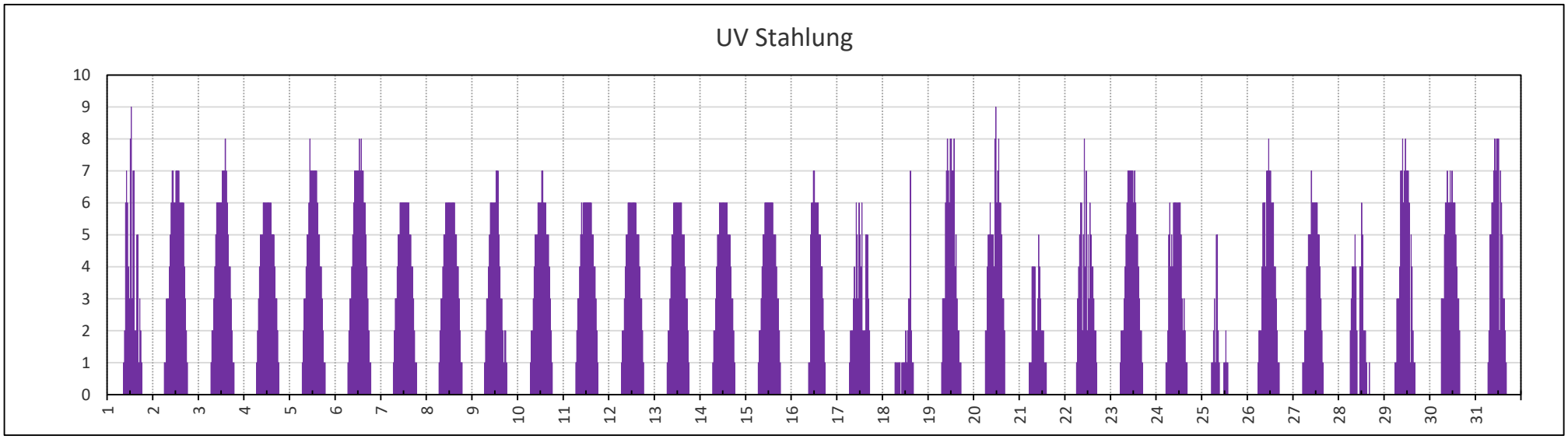

Bilder aus dem August


1


2


3


4


5


6


7


8


9


10


11


12


13


14


15


16


17


18


19


20


21


22


23


24


25


26


27


28


29


30

#WERT!
31

06:00 UTC	09:00 UTC	12:00 UTC	15:00 UTC	18:00 UTC	
					01. Aug
					02. Aug
					03. Aug
					04. Aug
					05. Aug
					06. Aug


06:00 UTC

09:00 UTC

12:00 UTC

15:00 UTC

18:00 UTC
07. Aug


06:00 UTC

09:00 UTC

12:00 UTC

15:00 UTC

18:00 UTC
08. Aug


06:00 UTC

09:00 UTC

12:00 UTC

15:00 UTC

18:00 UTC
09. Aug


06:00 UTC

09:00 UTC

12:00 UTC

15:00 UTC

18:00 UTC
10. Aug


06:00 UTC

09:00 UTC

12:00 UTC

15:00 UTC

18:00 UTC
11. Aug


06:00 UTC

09:00 UTC

12:00 UTC

15:00 UTC

18:00 UTC
12. Aug


06:00 UTC

09:00 UTC

12:00 UTC

15:00 UTC

18:00 UTC
13. Aug


06:00 UTC

09:00 UTC

12:00 UTC

15:00 UTC

18:00 UTC
14. Aug


06:00 UTC

09:00 UTC

12:00 UTC

15:00 UTC

18:00 UTC
15. Aug


06:00 UTC

09:00 UTC

12:00 UTC

15:00 UTC

18:00 UTC
16. Aug


06:00 UTC

09:00 UTC

12:00 UTC

15:00 UTC

18:00 UTC
17. Aug


06:00 UTC

09:00 UTC

12:00 UTC

15:00 UTC

18:00 UTC
18. Aug

06:00 UTC	09:00 UTC	12:00 UTC	15:00 UTC	18:00 UTC	
					19. Aug
					20. Aug
					21. Aug
					22. Aug
					23. Aug
					24. Aug

August


06:00 UTC


09:00 UTC


12:00 UTC


15:00 UTC


18:00 UTC

25. Aug


06:00 UTC


09:00 UTC


12:00 UTC


15:00 UTC


18:00 UTC

26. Aug


06:00 UTC


09:00 UTC


12:00 UTC


15:00 UTC


18:00 UTC

27. Aug


06:00 UTC


09:00 UTC


12:00 UTC


15:00 UTC


18:00 UTC

28. Aug


06:00 UTC


09:00 UTC


12:00 UTC


15:00 UTC


18:00 UTC

29. Aug







06:00 UTC 09:00 UTC 12:00 UTC 15:00 UTC 18:00 UTC 30. Aug







06:00 UTC 09:00 UTC 12:00 UTC 15:00 UTC 18:00 UTC 31. Aug