September

YY	Jahres	$S_nT_nT_nT_n$	$S_nT_xT_xT_x$	S_nTTT	$R_1R_1R_1R_1$	$RR_{00}RR_{00}$	$RR_{01}RR_{01}$	$RR_{05}RR_{05}$	$RR_{10}RR_{10}$	$RR_{25}RR_{25}$	$RR_{50}RR_{50}$	3 / TgTg	$U_nU_nU_n$	$U_xU_xU_x$	UUU	SSS	$S_{01}S_{01}$	$S_{05}S_{05}$	$P_nP_nP_n$	$P_xP_xP_x$	rPPm	$S_nT_nT_{n\geq 20}$	Sds	YY
Tag	tag	Tmin	Tmax	Tmittel	24 Stunden	>0,1mm	1,0 - 4,9mm	5,0 - 9,9mm	10 - 24,9mm	25 - 49,9mm	>50,0mm	** / Celsius	Lfmin	Lfmax	Lfmittel	Schneehöhe	Anzahl >1cm	Anzahl ≥5cm	hPa	hPa	hPa	Etmin	h	Tag
1	244	10,6	21,9	16,3	0,0	0	0	0	0	0	0	8,8	53	89	73,8	0	0	0	1017,5	1019,9	1018,9	12,6	7,0	1
2	245	8,4	22,8	16,0	0,0	0	0	0	0	0	0	6,2	52	87	71,1	0	0	0	1017,7	1020,0	1019,1	8,4	7,7	2
3	246	10,4	21,5	15,9	5,4	1	1	1	0	0	0	7,9	55	89	77,4	0	0	0	1018,1	1019,9	1018,9	10,4	5,5	3
4	247	13,0	27,6	20,2	2,4	1	1	0	0	0	0	11,0	50	92	72,8	0	0	0	1010,4	1018,2	1014,0	13,0	5,3	4
5	248	9,8	22,6	16,7	0,0	0	0	0	0	0	0	7,1	46	88	67,0	0	0	0	1014,3	1023,2	1018,9	12,4	7,0	5
6	249	6,4	22,2	13,8	0,0	0	0	0	0	0	0	4,1	39	84	65,0	0	0	0	1023,4	1026,4	1024,8	8,2	11,0	6
7	250	8,2	25,1	16,1	0,0	0	0	0	0	0	0	6,1	51	81	67,1	0	0	0	1017,2	1023,4	1020,7	11,2	5,9	7
8	251	11,2	30,1	20,4	1,4	1	1	0	0	0	0	9,2	44	85	66,1	0	0	0	1004,7	1017,2	1011,0	11,2	11,5	8
9	252	10,5	19,0	15,9	0,6	1	0	0	0	0	0	6,2	61	85	74,1	0	0	0	1006,9	1014,8	1010,2	16,3	0,5	9
10	253	6,5	18,2	12,3	0,0	0	0	0	0	0	0	4,4	56	86	71,8	0	0	0	1015,2	1018,2	1016,8	6,5	6,6	10
DEK		9,5	23,1	16,4	9,8							7,1	50,7	86,6	70,6				1014,5	1020,1	1017,3	11,0	68,0	DEK
11	254	7,4	20,6	13,8	0,0	0	0	0	0	0	0	5,2	45	83	67	0	0	0	1017,3	1021,0	1018,8	9,7	5,8	11
12	255	6,7	22,1	14,2	0,6	1	0	0	0	0	0	4,2	50	82	68	0	0	0	1021,0	1022,4	1021,6	6,7	8,7	12
13	256	11,6	16,8	13,9	20,1	1	1	1	1	0	0	9,8	76	92	85	0	0	0	1018,4	1021,1	1019,8	11,6	0,2	13
14	257	11,6	19,8	15,3	0,2	1	0	0	0	0	0	8,1	72	94	85	0	0	0	1019,6	1023,4	1022,2	12,0	3,0	14
15	258	9,4	23,3	15,6	0,0	0	0	0	0	0	0	7,0	67	97	84	0	0	0	1014,0	1022,0	1017,9	9,4	7,9	15
16	259	11,2	22,9	15,2	0,0	0	0	0	0	0	0	8,8	69	95	86	0	0	0	1011,0	1014,9	1012,5	11,2	3,8	16
17	260	8,5	19,2	13,5	0,0	0	0	0	0	0	0	5,9	56	96	80	0	0	0	1011,5	1015,7	1014,0	9,8	8,2	17
18	261	7,4	17,5	12,3	0,0	0	0	0	0	0	0	5,0	69	91	82	0	0	0	1011,5	1017,7	1013,9	7,4	3,4	18
19	262	5,4	20,4	13,0	0,0	0	0	0	0	0	0	3,1	56	94	77	0	0	0	1018,3	1021,5	1020,3	5,4	8,9	19
20	263	9,0	20,3	14,3	5,0	1	1	1	0	0	0	5,9	61	92	81	0	0	0	1020,1	1025,2	1021,8	9,0	3,2	20
DEK		8,8	20,3	14,1	25,9							6,3	62,1	91,6	79,4				1016,3	1020,5	1018,3	9,2	53,0	DEK
21	264	7,4	15,0	11,2	0,0	0	0	0	0	0	0	4,8	66	95	82	0	0	0	1025,5	1027,4	1026,2	7,4	4,8	21
22	265	4,4	15,7	9,6	0,0	0	0	0	0	0	0	1,0	60	93	80	0	0	0	1024,8	1026,5	1025,8	6,6	3,2	22
23	266	0,9	17,8	8,8	0,0	0	0	0	0	0	0	-1,4	54	93	77	0	0	0	1019,8	1026,2	1023,3	0,9	9,8	23
24	267	5,9	15,7	9,9	2,9	1	1	0	0	0	0	3,9	68	92	84	0	0	0	1017,2	1022,0	1019,3	5,9	1,8	24
25	268	2,3	18,3	9,8	0,0	0	0	0	0	0	0	0,1	57	95	80	0	0	0	1019,2	1021,9	1020,8	2,3	9,0	25
26	269	2,8	21,9	11,2	0,0	0	0	0	0	0	0	0,4	50	92	75	0	0	0	1020,2	1022,5	1021,0	2,8	10,4	26
27	270	3,3	21,8	12,5	0,0	0	0	0	0	0	0	0,6	49	91	71	0	0	0	1019,6	1022,5	1021,1	3,3	9,8	27
28	271	6,0	24,5	14,6	0,0	0	0	0	0	0	0	3,5	55	89	75	0	0	0	1019,8	1021,4	1020,7	6,0	10,1	28
29	272	6,9	22,6	15,1	0,0	0	0	0	0	0	0	3,6	56	92	76	0	0	0	1020,6	1021,7	1021,1	6,9	10,2	29
30	273	6,4	22,8	13,7	0,0	0	0	0	0	0	0	3,3	59	84	75	0	0	0	1020,1	1021,7	1020,8	6,4	10,3	30
DEK		4,6	19,6	11,6	2,9							2,0	57,4	91,6	77,5				1020,7	1023,4	1022,0	4,6	79,5	DEK
MOSU					38,6																		200,4	
MOMT		7,7	21,0	13,9								Minimum der Lufttemperatur in 5 cm über dem Erdboden **	56,7	89,9	75,8				1017,2	1021,3	1019,2	8,4	6,7	
MOMI		0,9										-1,4	39						1004,7			0,9	0,2	
YanYan		23										23	6						8			23		
MOMX			30,1		20,1									97		0				1027,4	1026,2	16,3	11,5	
YanYan			8		13									15						21		9	8	
ANZL						9	6	3	1	0	0	1					0	0						

0	$T_{no}T_{no}$ T_{min} <0°C Frosttage)		
0	$T_{xo}T_{xo}$ (T_{max} <0°C Eistage)	0	$T_{nx}T_{nx}$ T_{min} ≥20°C Tropische Nächte)
3	$T_{25}T_{25}$ (T_{max} ≥25.0°C Sommertag	19	$T_{20}T_{20}$ (T_{max} ≥20.0°C Warmetage
1	$T_{30}T_{30}$ (T_{max} ≥30.0°C heiße Tage		

Tiefstwerte Lufttemperatur

2026 Stand 01.10.2026 06:00 17:51-05:50 UTC

0

Diagramm der Lufttemperatur in 2,00 m, sowie in 0,05 m über dem Erdboden.

STÖRNSTEIN – September 2026

92721 | 12.1236 °Ost | 49.4354 °Nord | 452 m über NN | Oberpfalz

Ttm: 13,9 °C | nTn<0: 0 | nTx<0: 0 | nTn>20: 19 | nTn>25: 3 | nTn>30: 1
Tnn: 0,9 °C | Tnm: 7,7 °C | Tnx: 13,0 °C | Ttn: 8,8 °C
Txx: 30,1 °C | Txm: 21,0 °C | Txn: 15,0 °C | Ttx: 20,4 °C
Tgn: -1,4 °C | nTgn: 1

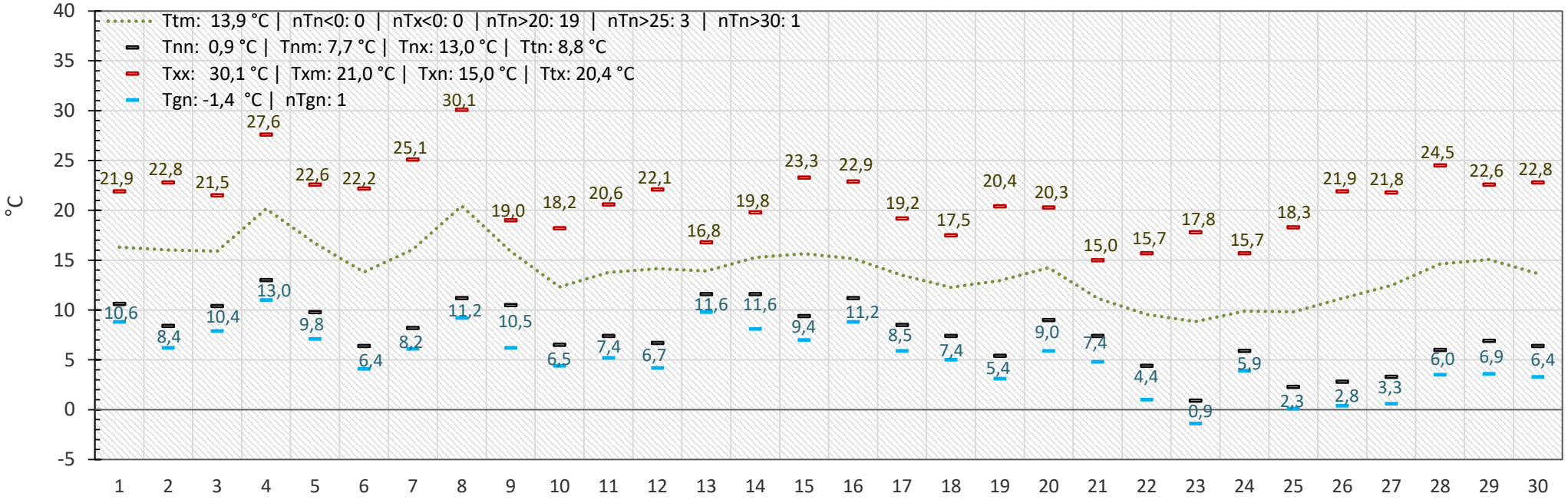

Lufttemperatur 2,00 m

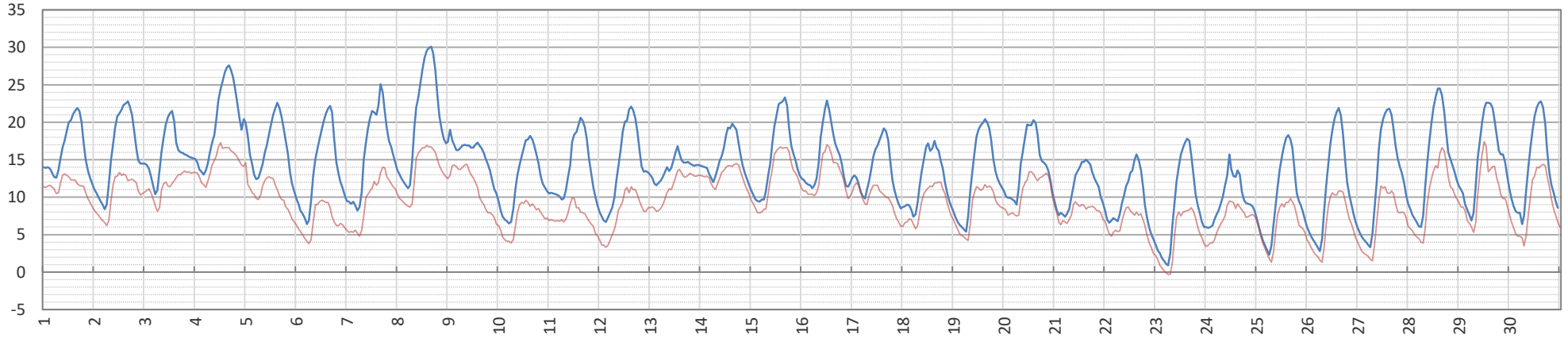

STÖRNSTEIN – September 2026

92721 | 12.1236 °Ost | 49.4354 °Nord | 452 m über NN | Oberpfalz

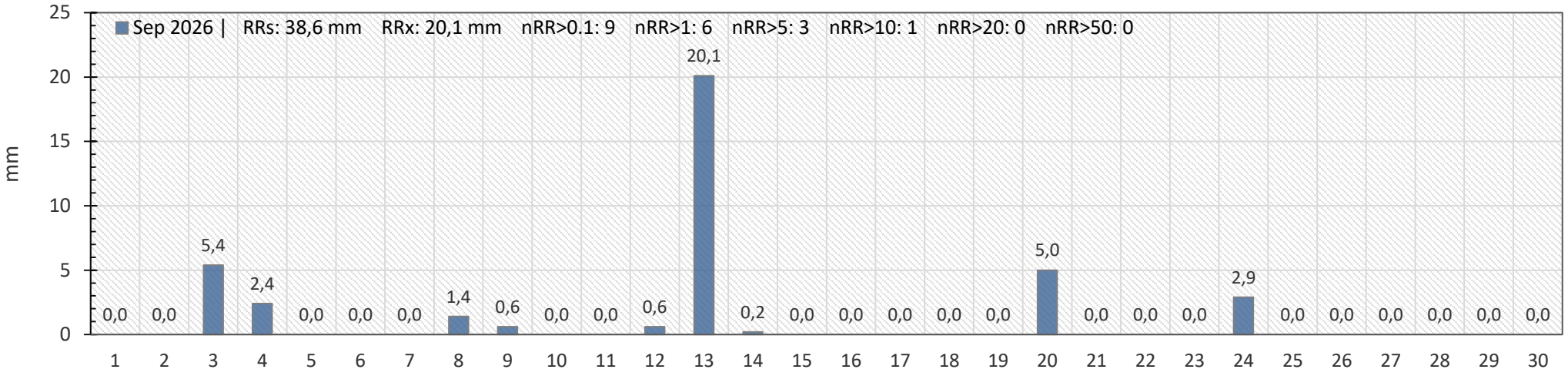

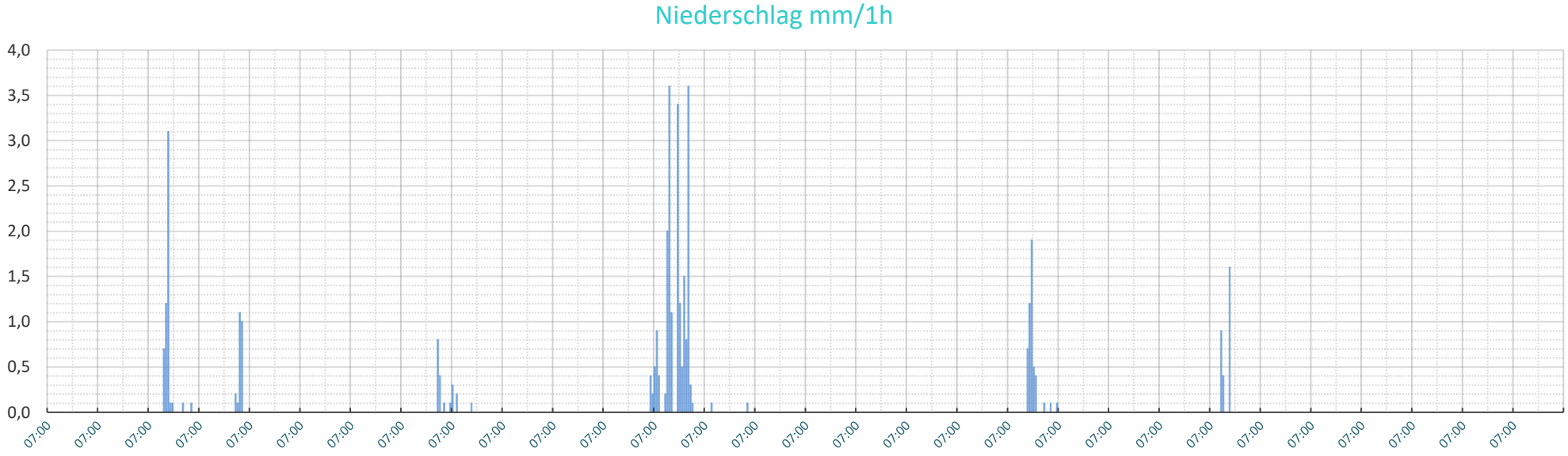

STÖRNSTEIN – September 2026

92721 | 12.1236 °Ost | 49.4354 °Nord | 452 m über NN | Oberpfalz

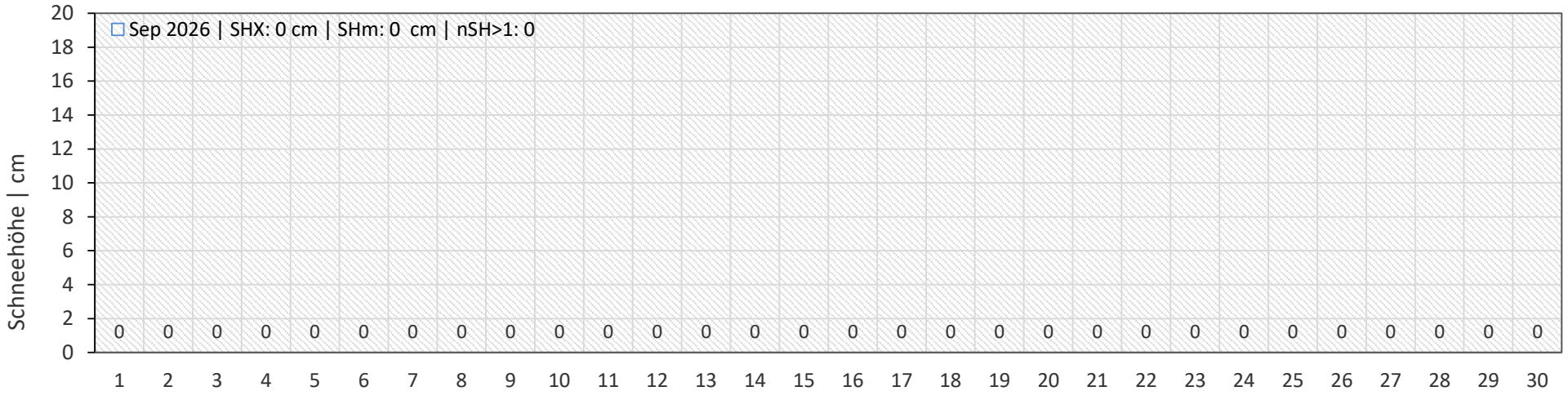

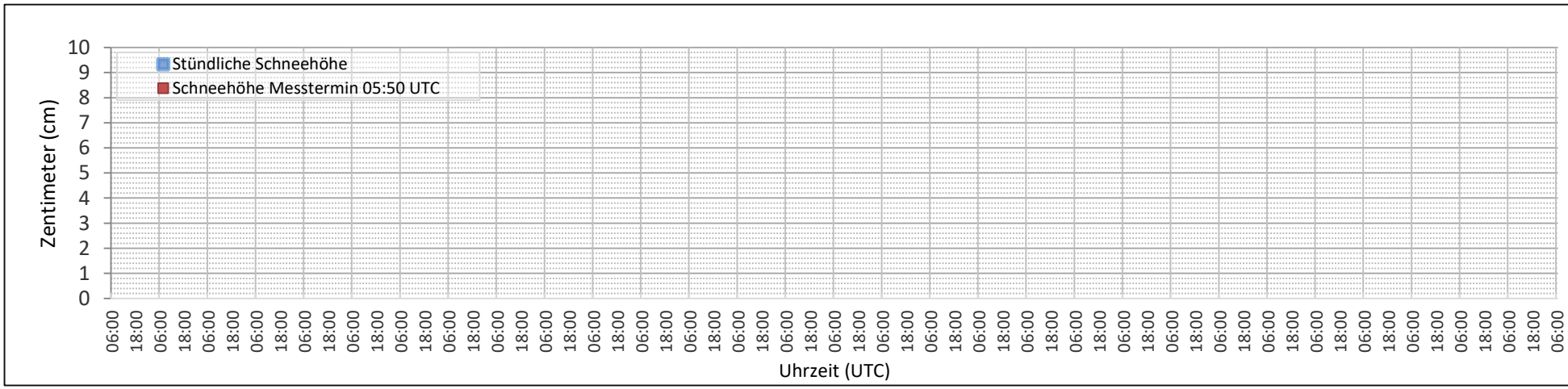
Stündliche Schneehöhe
Schneehöhe Messtermin 05:50 UTC
Zentimeter (cm)
0 1 2 3 4 5 6 7 8 9 10
06:00 18:00 06:00 18:00 06:00 18:00

Luftdruck auf Stationshöhe [452m über NN]

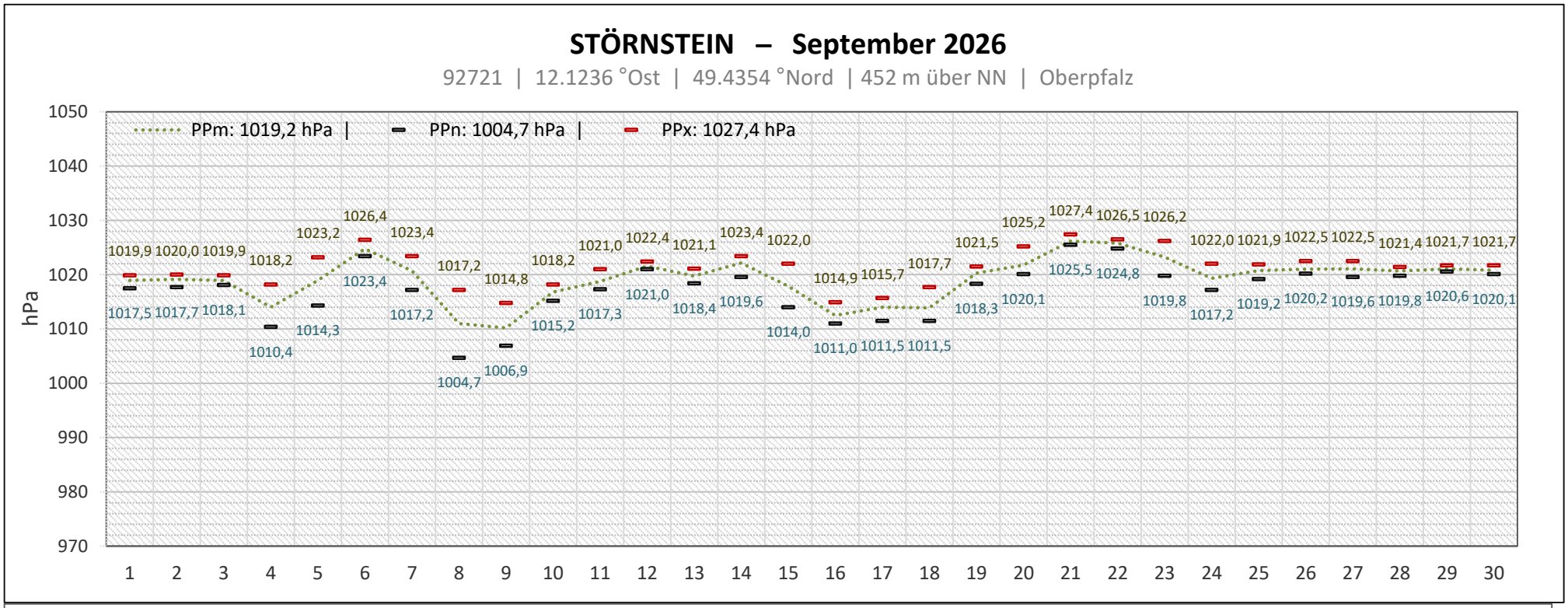

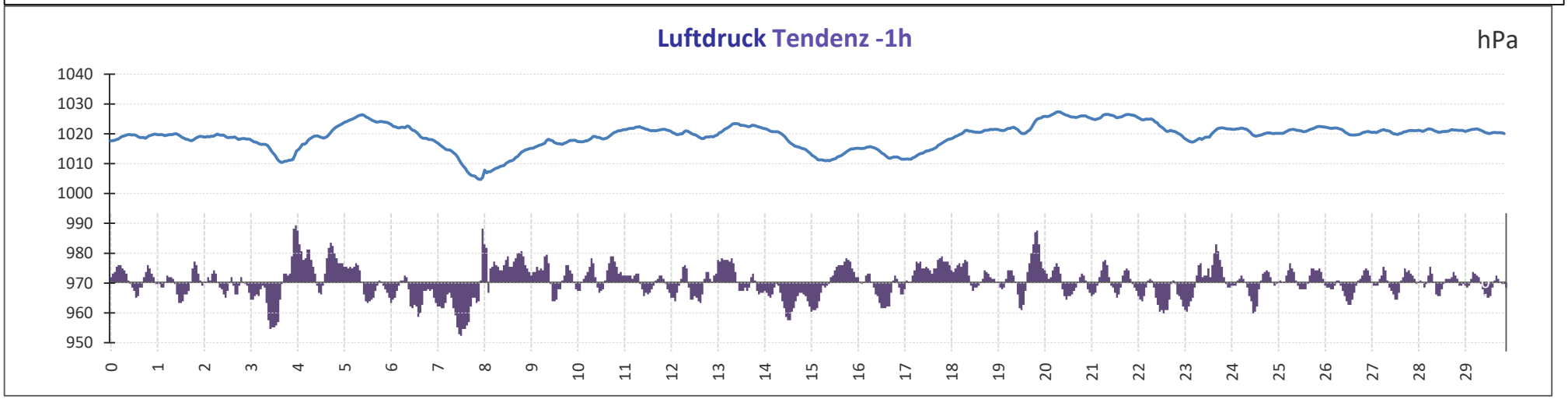

STÖRNSTEIN – September 2026

92721 | 12.1236 °Ost | 49.4354 °Nord | 452 m über NN | Oberpfalz

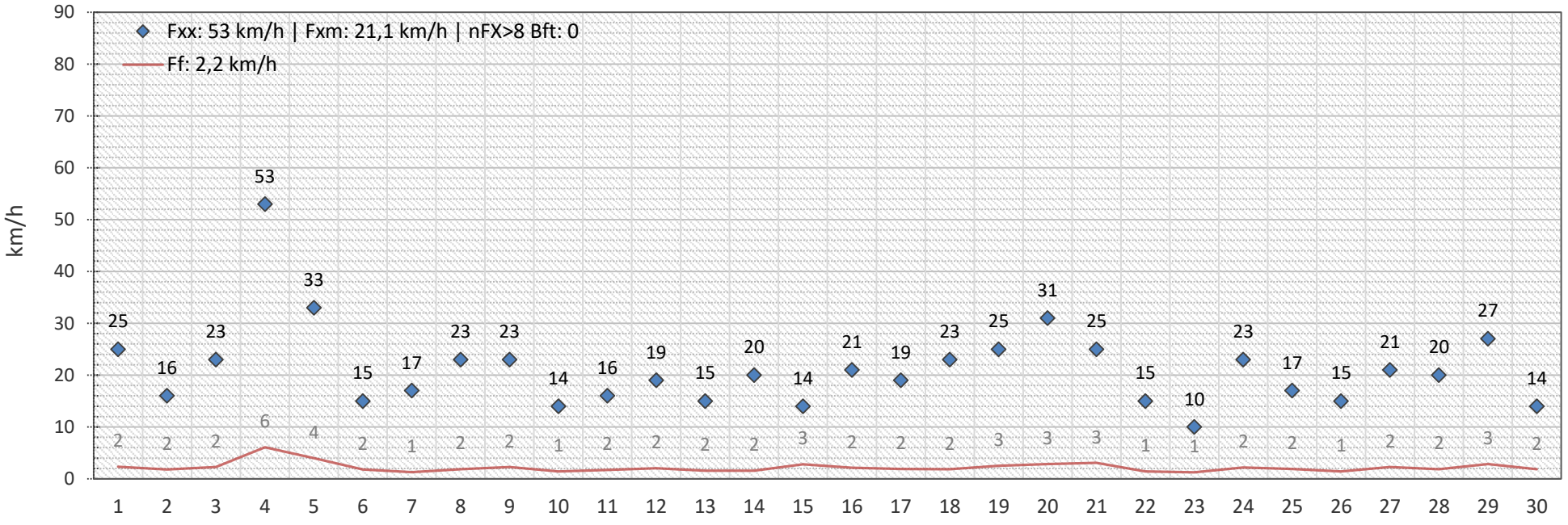

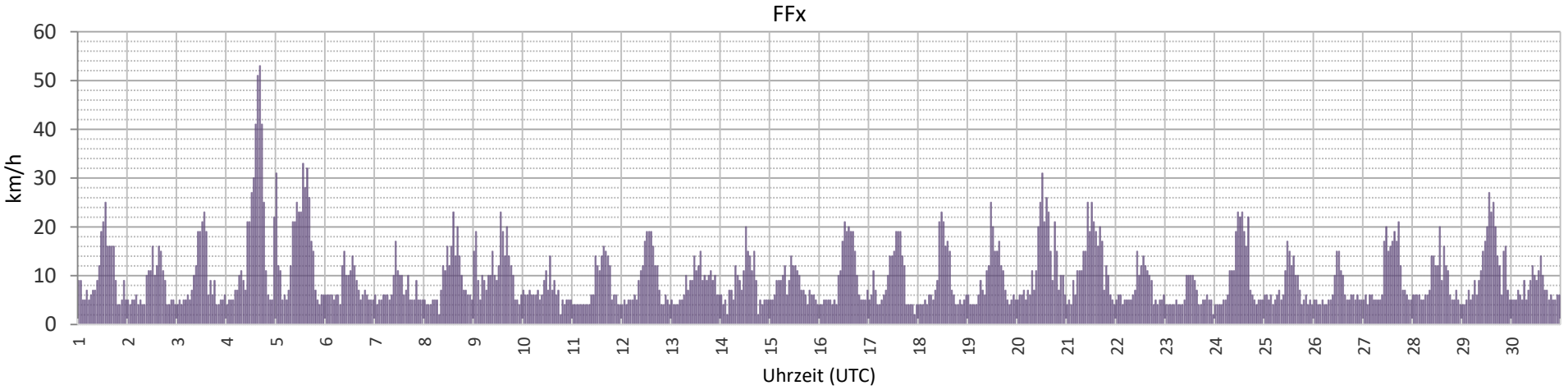

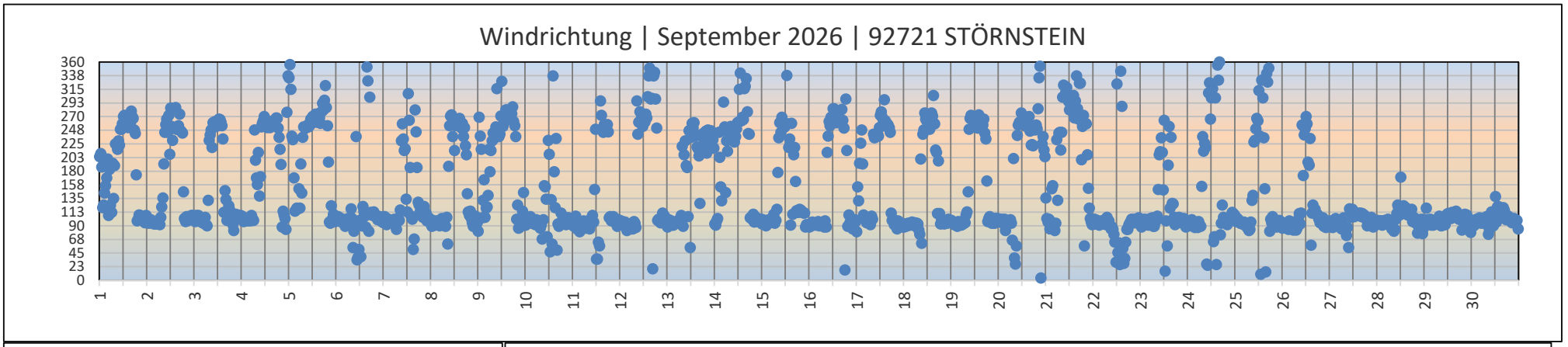
Windrichtung | September 2026 | 92721 STÖRNSTEIN
360
338
315
293
270
248
225
203
180
158
135
113
90
68
45
23
0
1 2 3 4 5 6 7 8 9 10 11 12 13 14 15 16 17 18 19 20 21 22 23 24 25 26 27 28 29 30

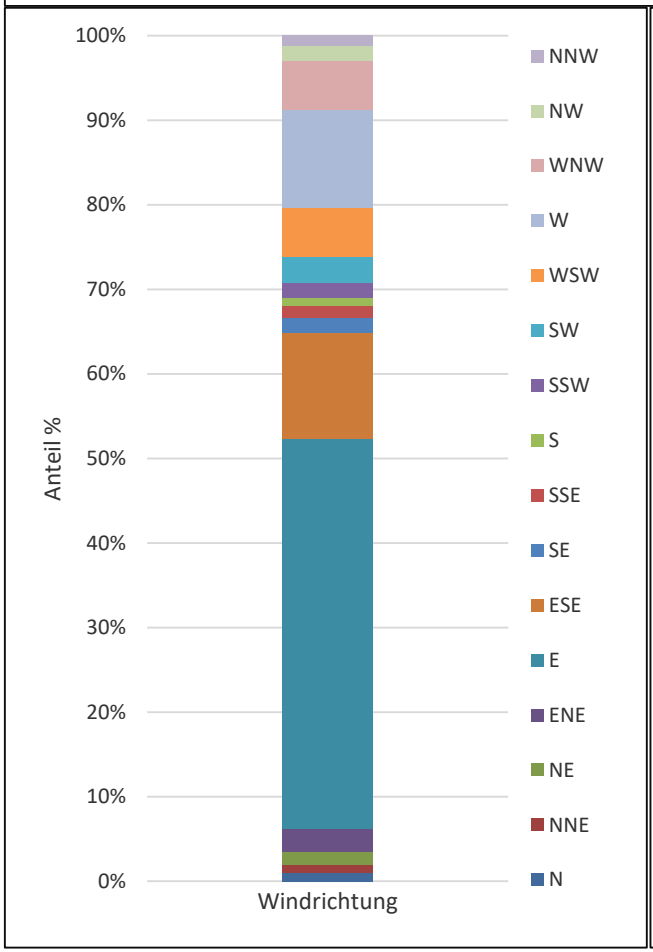
100%
90%
80%
70%
60%
50%
40%
30%
20%
10%
0%
Anteil %
Windrichtung
NNW
NW
WNW
W
WSW
SW
SSW
S
SSE
SE
ESE
E
ENE
NE
NNE
N

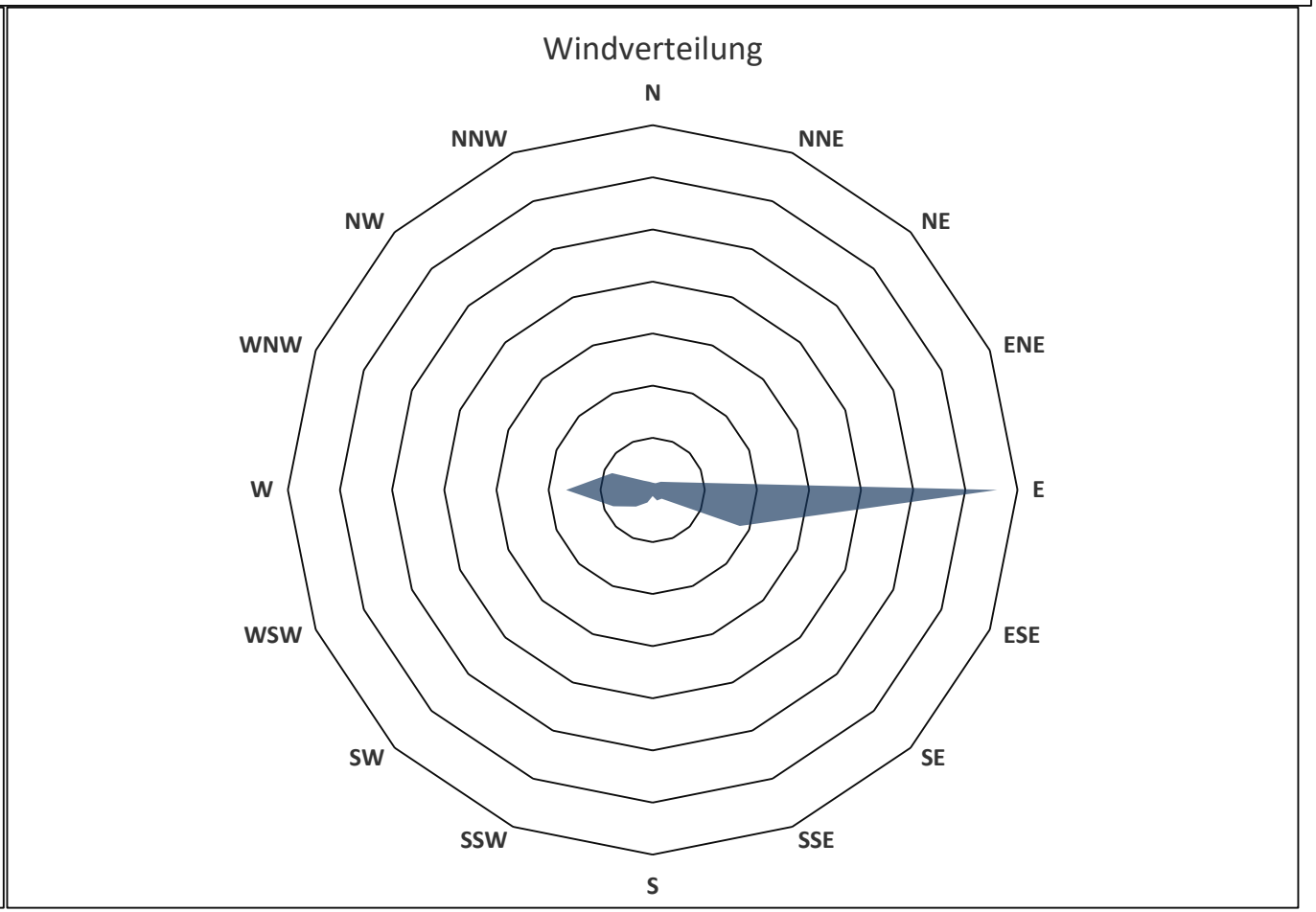
Windverteilung
N
NNE
NE
ENE
E
ESE
SE
SSE
S
SSW
SW
WSW
W
WNW
NW
NNW

STÖRNSTEIN – September 2026

92721 | 12.1236 °Ost | 49.4354 °Nord | 452 m über NN | Oberpfalz

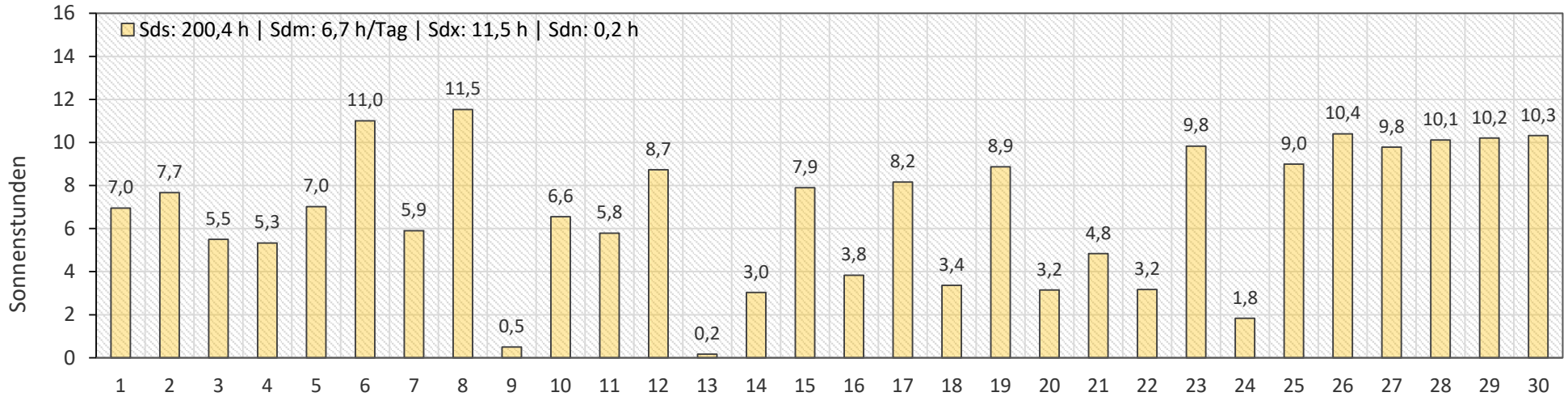

UV | Stahlung

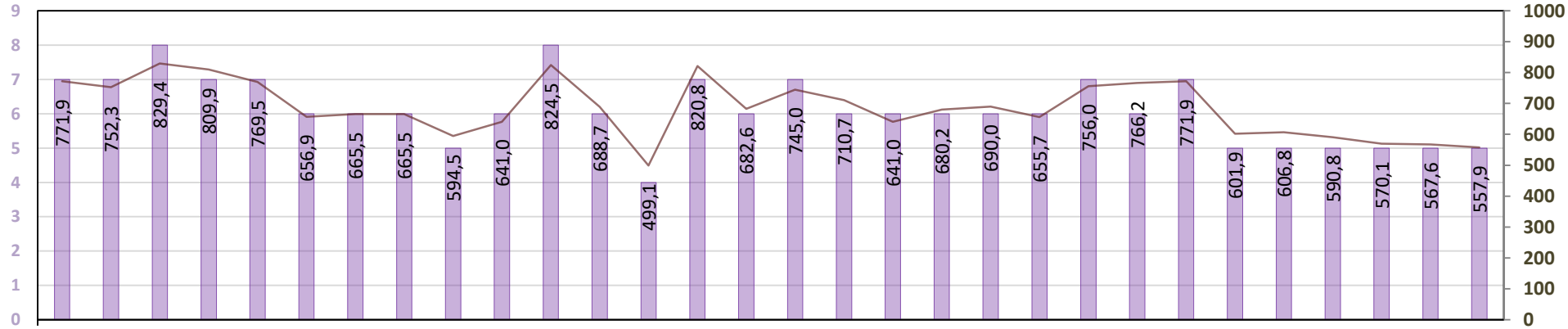

Bilder aus dem September

#WERT!
1


2


3


4


5


6


7


8


9


10


11


12


13


14


15


16

#WERT!
17


18


19


20


21


22


23


24


25


26


27


28


29


30

#WERT! 1	#WERT! 1	#WERT! 2	#WERT! 3	#WERT! 4	#WERT! 5	#WERT! 6
#WERT! 6	#WERT! 7	#WERT! 7	#WERT! 7	#WERT! 8	#WERT! 9	#WERT! 10
#WERT! 11	#WERT! 12	#WERT! 13	#WERT! 14	#WERT! 15	#WERT! 16	#WERT! 17
#WERT! 18	#WERT! 18	#WERT! 18	#WERT! 19	#WERT! 20	#WERT! 21	#WERT! 21
#WERT! 21	#WERT! 21	#WERT! 22	#WERT! 23	#WERT! 24	#WERT! 25	#WERT! 26
#WERT! 27	#WERT! 27	#WERT! 28	#WERT! 28	#WERT! 29	#WERT! 29	#WERT! 29
#WERT! 30	#WERT! 30	#WERT! 30	#WERT! 30	#WERT! 30	#WERT! 30	

September

06:00 UTC	09:00 UTC	12:00 UTC	15:00 UTC	18:00 UTC	
					01. Sep
					02. Sep
					03. Sep
					04. Sep
					05. Sep
					06. Sep


06:00 UTC

09:00 UTC

12:00 UTC

15:00 UTC

18:00 UTC
07. Sep


06:00 UTC

09:00 UTC

12:00 UTC

15:00 UTC

18:00 UTC
08. Sep


06:00 UTC

09:00 UTC

12:00 UTC

15:00 UTC

18:00 UTC
09. Sep


06:00 UTC

09:00 UTC

12:00 UTC

15:00 UTC

18:00 UTC
10. Sep


06:00 UTC

09:00 UTC

12:00 UTC

15:00 UTC

18:00 UTC
11. Sep


06:00 UTC

09:00 UTC

12:00 UTC

15:00 UTC

18:00 UTC
12. Sep

06:00 UTC	09:00 UTC	12:00 UTC	15:00 UTC	18:00 UTC	
					13. Sep
					14. Sep
					15. Sep
					16. Sep
					17. Sep
					18. Sep
06:00 UTC	09:00 UTC	12:00 UTC	15:00 UTC	18:00 UTC	



06:00 UTC 09:00 UTC 12:00 UTC 15:00 UTC 18:00 UTC 19. Sep



06:00 UTC 09:00 UTC 12:00 UTC 15:00 UTC 18:00 UTC 20. Sep



06:00 UTC 09:00 UTC 12:00 UTC 15:00 UTC 18:00 UTC 21. Sep



06:00 UTC 09:00 UTC 12:00 UTC 15:00 UTC 18:00 UTC 22. Sep



06:00 UTC 09:00 UTC 12:00 UTC 15:00 UTC 18:00 UTC 23. Sep



06:00 UTC | 09:00 UTC | 12:00 UTC | 15:00 UTC | 18:00 UTC | 24. Sep



06:00 UTC | 09:00 UTC | 12:00 UTC | 15:00 UTC | 18:00 UTC | 25. Sep



06:00 UTC | 09:00 UTC | 12:00 UTC | 15:00 UTC | 18:00 UTC | 26. Sep



06:00 UTC | 09:00 UTC | 12:00 UTC | 15:00 UTC | 18:00 UTC | 27. Sep



06:00 UTC | 09:00 UTC | 12:00 UTC | 15:00 UTC | 18:00 UTC | 28. Sep



06:00 UTC 09:00 UTC 12:00 UTC 15:00 UTC 18:00 UTC 29. Sep



06:00 UTC 09:00 UTC 12:00 UTC 15:00 UTC 18:00 UTC 30. Sep