YY	Jahres	$S_nT_nT_nT_n$	$S_nT_xT_xT_x$	S_nTTT	$R_1R_1R_1R_1$	$RR_{00}RR_{00}$	$RR_{01}RR_{01}$	$RR_{05}RR_{05}$	$RR_{10}RR_{10}$	$RR_{25}RR_{25}$	$RR_{50}RR_{50}$	3 / TgTg	$U_nU_nU_n$	$U_xU_xU_x$	UUU	SSS	$S_{01}S_{01}$	$S_{05}S_{05}$	$P_nP_nP_n$	$P_xP_xP_x$	rPPm	$S_nT_nT_{n\geq 20}$	Sds	YY
Tag	tag	Tmin	Tmax	Tmittel	24 Stunden	>0,1mm	1,0 - 4,9mm	5,0 - 9,9mm	10 - 24,9mm	25 - 49,9mm	>50,0mm	** / Celsius	Lfmin	Lfmax	Lfmittel	Schneehöhe	Anzahl >1cm	Anzahl ≥5cm	hPa	hPa	hPa	Etmin	h	Tag
1	274	4,4	24,2	13,4	0,0	0	0	0	0	0	0	1,6	61	92	81	0	0	0	1020,1	1024,6	1021,9	4,4	10,0	1
2	275	9,1	16,8	13,0	0,0	0	0	0	0	0	0	6,6	87	95	91	0	0	0	1024,8	1029,6	1028,1	9,1	0,0	2
3	276	7,4	21,6	13,9	0,0	0	0	0	0	0	0	4,8	67	97	87	0	0	0	1026,6	1029,1	1027,7	7,4	8,2	3
4	277	7,4	19,7	12,2	0,0	0	0	0	0	0	0	3,6	62	97	85	0	0	0	1024,9	1027,3	1026,1	8,2	4,5	4
5	278	4,2	20,4	10,4	0,0	0	0	0	0	0	0	1,3	58	96	83	0	0	0	1020,6	1024,6	1022,9	4,2	8,2	5
6	279	3,3	22,0	11,3	0,0	0	0	0	0	0	0	0,7	60	92	81	0	0	0	1014,1	1020,6	1017,6	5,3	9,8	6
7	280	5,3	22,0	12,2	6,3	1	1	1	0	0	0	2,7	57	94	81	0	0	0	1005,6	1014,1	1010,1	8,9	8,4	7
8	281	7,5	18,8	12,1	0,0	0	0	0	0	0	0	4,6	74	93	87	0	0	0	1003,6	1016,1	1007,0	8,9	4,0	8
9	282	5,8	11,6	8,5	4,1	1	1	0	0	0	0	3,0	76	96	89	0	0	0	1012,1	1017,9	1015,5	5,8	0,8	9
10	283	7,4	12,8	9,7	8,1	1	1	1	0	0	0	3,3	85	98	93	0	0	0	1008,9	1012,1	1009,8	9,2	1,8	10
DEK		6,2	19,0	11,7	18,5							3,2	68,7	95,0	85,7				1016,1	1021,6	1018,7	7,1	55,7	DEK
11	284	3,2	10,3	7,5	1,6	1	1	0	0	0	0	-0,4	82	96	92	0	0	0	1008,9	1014,1	1010,4	6,6	3,0	11
12	285	0,2	12,2	5,0	0,0	0	0	0	0	0	0	-2,6	73	99	90	0	0	0	1014,9	1022,4	1019,0	0,2	5,5	12
13	286	-1,6	12,9	6,0	1,7	1	1	0	0	0	0	-4,3	70	97	88	0	0	0	1022,4	1024,3	1023,0	-1,6	5,2	13
14	287	5,3	15,7	11,0	0,0	0	0	0	0	0	0	1,9	74	99	90	0	0	0	1023,2	1027,9	1026,5	9,3	4,2	14
15	288	2,1	17,5	8,5	0,0	0	0	0	0	0	0	-0,1	72	98	89	0	0	0	1023,0	1027,6	1024,9	2,1	7,0	15
16	289	4,1	16,6	9,6	0,0	0	0	0	0	0	0	1,6	84	99	94	0	0	0	1017,7	1023,0	1020,6	4,1	2,3	16
17	290	6,7	13,1	9,4	0,6	1	0	0	0	0	0	4,7	96	100	98	0	0	0	1016,1	1018,2	1016,9	6,7	0,3	17
18	291	8,2	14,5	10,8	0,0	0	0	0	0	0	0	5,6	83	97	91	0	0	0	1018,2	1024,0	1020,3	8,2	1,7	18
19	292	3,9	9,7	7,7	0,0	0	0	0	0	0	0	1,6	85	97	89	0	0	0	1019,0	1025,5	1023,6	4,4	3,5	19
20	293	2,8	9,4	6,1	0,3	1	0	0	0	0	0	-0,2	82	96	90	0	0	0	1007,4	1019,0	1012,9	2,8	5,3	20
DEK		3,5	13,2	8,2	4,2							0,8	80,1	97,8	90,9				1017,1	1022,6	1019,8	4,3	37,8	DEK
21	294	3,6	13,0	7,9	10,7	1	1	1	1	0	0	1,9	86	99	95	0	0	0	1005,5	1011,1	1007,4	3,6	2,3	21
22	295	5,8	11,4	8,0	0,0	0	0	0	0	0	0	3,1	73	100	89	0	0	0	1011,9	1017,2	1015,7	6,4	0,7	22
23	296	3,6	10,2	7,3	0,8	1	0	0	0	0	0	1,2	76	95	85	0	0	0	1008,0	1016,9	1011,7	3,6	0,7	23
24	297	4,6	8,9	6,6	3,1	1	1	0	0	0	0	1,4	79	90	84	0	0	0	1009,7	1014,7	1012,7	6,6	0,3	24
25	298	4,5	10,0	6,3	14,6	1	1	1	1	0	0	2,4	92	100	97	0	0	0	997,6	1010,6	1003,8	4,5	0,0	25
26	299	3,4	10,0	6,1	0,0	0	0	0	0	0	0	1,0	76	99	92	0	0	0	1011,9	1018,4	1016,4	5,0	2,2	26
27	300	3,0	15,2	7,8	0,0	0	0	0	0	0	0	0,1	70	98	89	0	0	0	1016,7	1019,4	1018,0	3,4	4,3	27
28	301	1,5	8,5	5,6	12,3	1	1	1	1	0	0	-1,0	94	100	98	0	0	0	1018,1	1025,7	1021,7	1,5	0,2	28
29	302	0,9	10,2	5,2	0,2	1	0	0	0	0	0	-2,2	96	100	99	0	0	0	1025,9	1027,6	1026,9	3,4	1,0	29
30	303	-0,8	8,0	3,7	0,0	0	0	0	0	0	0	-3,0	97	100	99	0	0	0	1026,9	1028,1	1027,5	-0,8	0,0	30
31	304	5,4	8,0	6,3	0,0	0	0	0	0	0	0	3,1	90	97	95	0	0	0	1025,2	1028,1	1027,1	5,2	0,0	31
DEK		3,2	10,3	6,4	41,7							0,7	84,5	98,0	92,8				1013,2	1019,0	1017,2	3,9	11,6	DEK
MOSU					64,4																		35,0	
MOMT		4,3	14,0	8,7									78,0	97,0	63,6				1015,8	1021,3	1018,5	5,1	105,1	
MOMI		-1,6										-4,3	57						997,6			-1,6		
YanYan		13										13	7						25			13		
MOMX			24,2		14,6									100		0				1029,6	1028,1	9,3	10,0	
YanYan			1		13									17						2		0	9,95	
ANZL						13	9	5	3	0	0	8					0	0						

2	$T_{no}T_{no}$ T_{min} <0°C Frosttage)		
0	$T_{xo}T_{xo}$ (T_{max} <0°C Eistage)	0	$T_{nx}T_{nx}$ T_{min} ≥20°C Tropische Nächte)
0	$T_{25}T_{25}$ (T_{max} ≥25.0°C Sommertag	5	$T_{20}T_{20}$ (T_{max} ≥20.0°C Warmetage
0	$T_{30}T_{30}$ (T_{max} ≥30.0°C heiße Tage		

Tiefstwerte Lufttemperatur 17:51-05:50 UTC: 0

2026 Stand 01.11.2026 05:50

STÖRNSTEIN – Oktober 2026

92721 | 12.1236 °Ost | 49.4354 °Nord | 452 m über NN | Oberpfalz

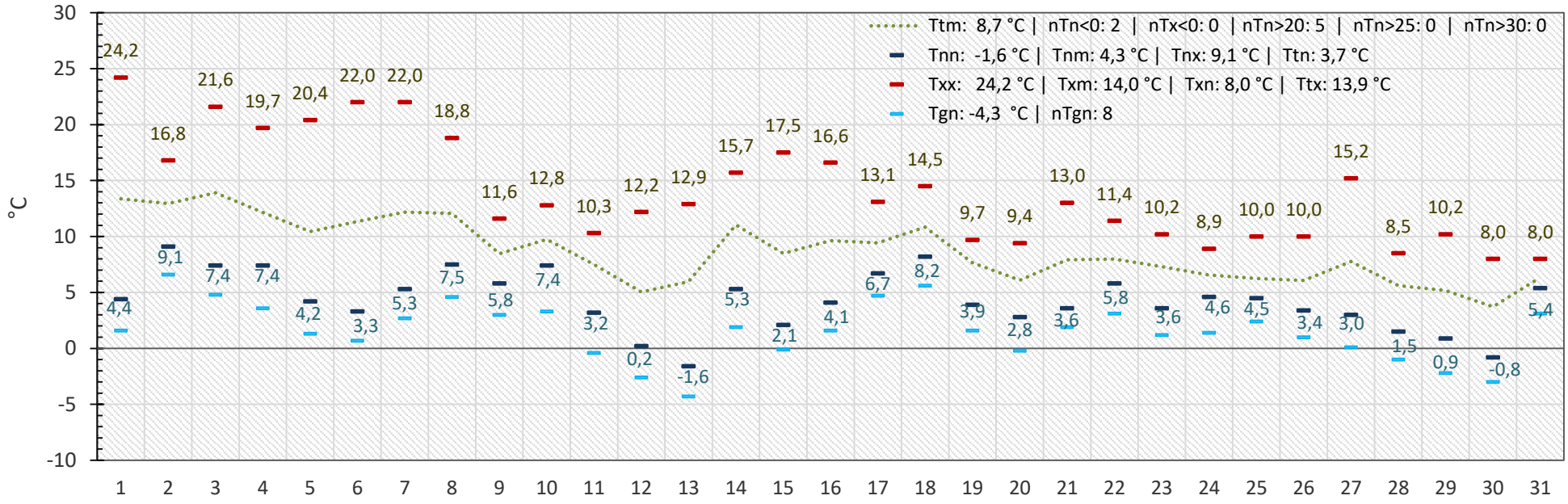

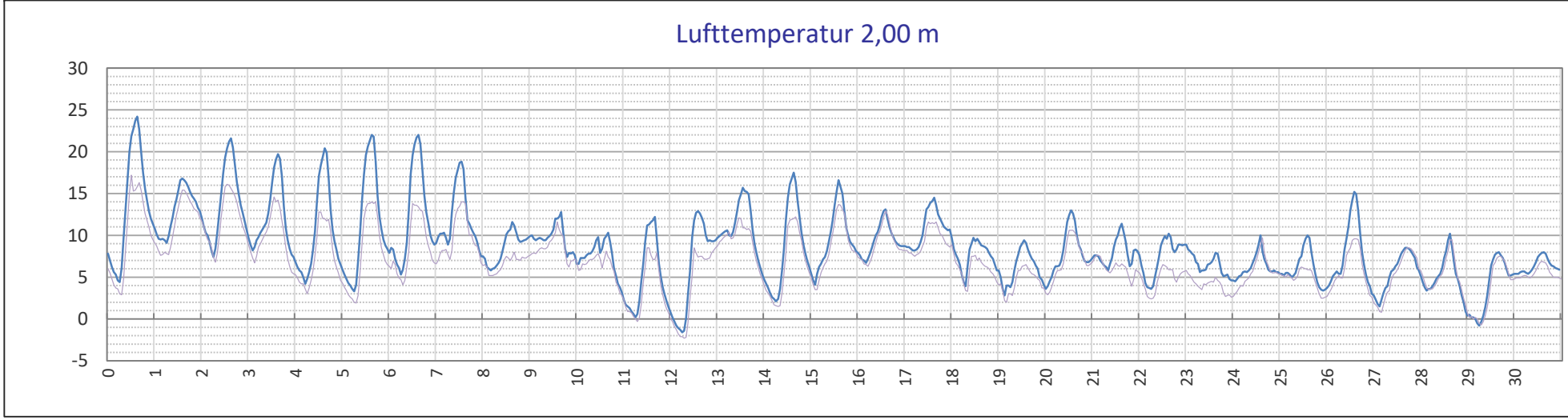

STÖRNSTEIN – Oktober 2026

92721 | 12.1236 °Ost | 49.4354 °Nord | 452 m über NN | Oberpfalz

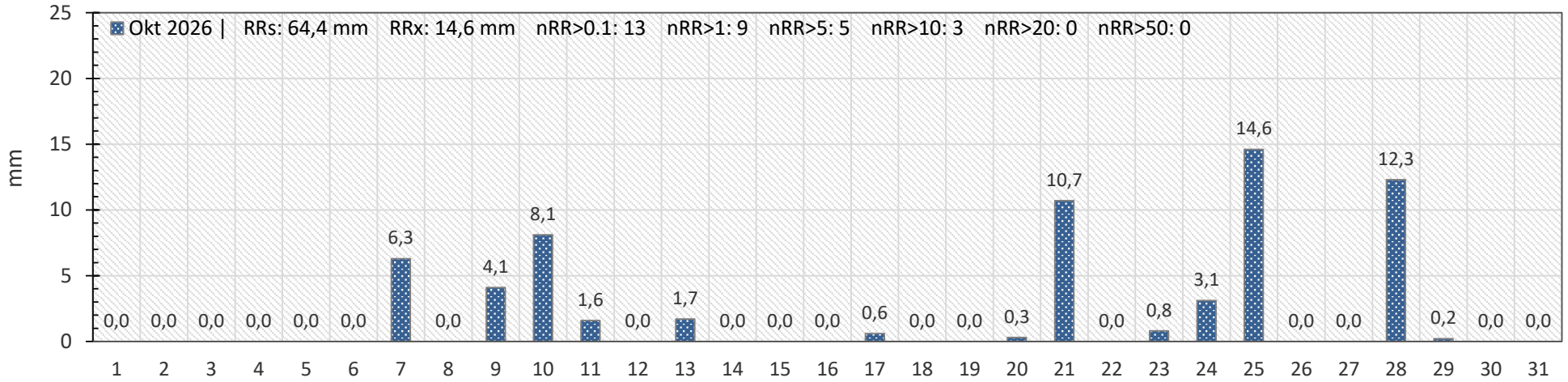

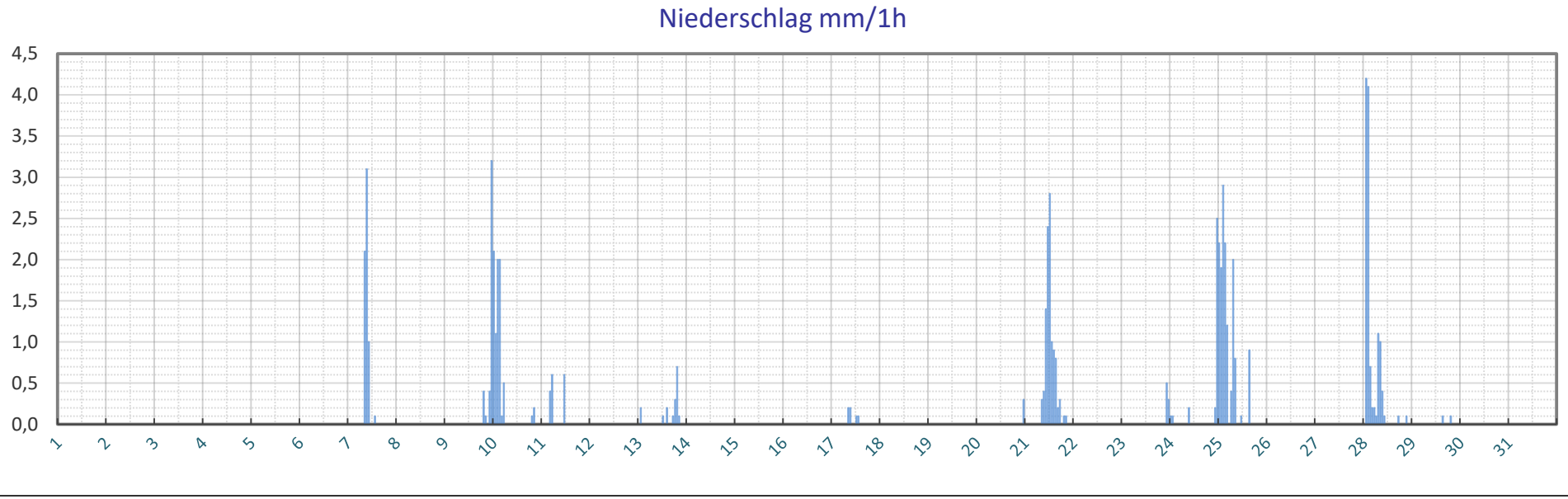

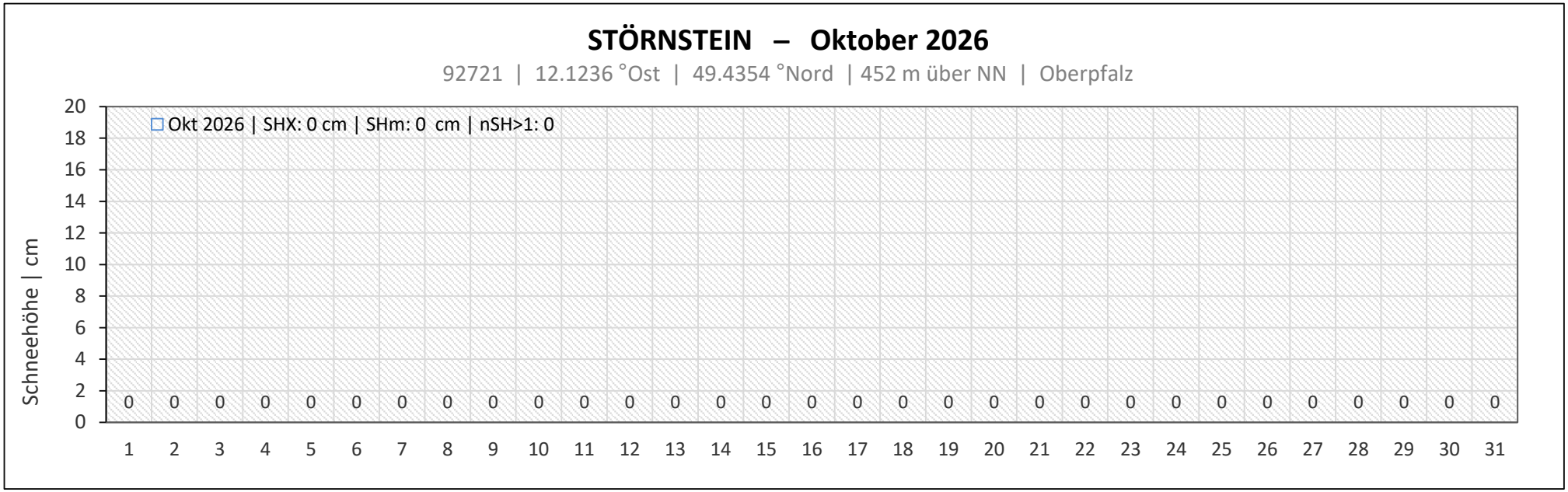
STÖRNSTEIN – Oktober 2026
92721 | 12.1236 °Ost | 49.4354 °Nord | 452 m über NN | Oberpfalz
Okt 2026 | SHX: 0 cm | SHm: 0 cm | nSH>1: 0
Schneehöhe | cm
0 0 0 0 0 0 0 0 0 0 0 0 0 0 0 0 0 0 0 0 0 0 0 0 0 0 0 0 0 0 0
1 2 3 4 5 6 7 8 9 10 11 12 13 14 15 16 17 18 19 20 21 22 23 24 25 26 27 28 29 30 31

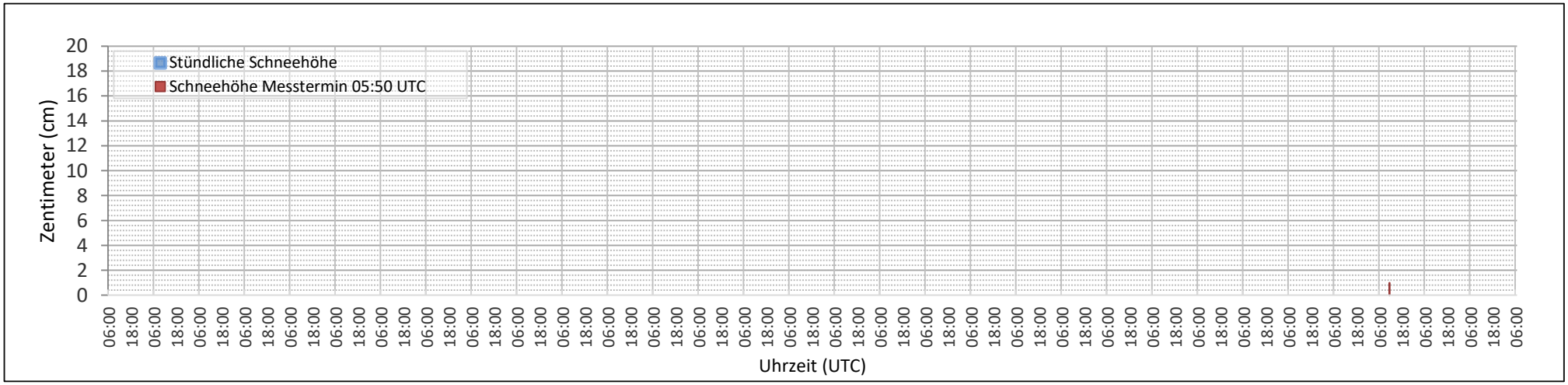
Stündliche Schneehöhe
Schneehöhe Messtermin 05:50 UTC
Zentimeter (cm)
Uhrzeit (UTC)

Luftdruck auf Stationshöhe [452m über NN]

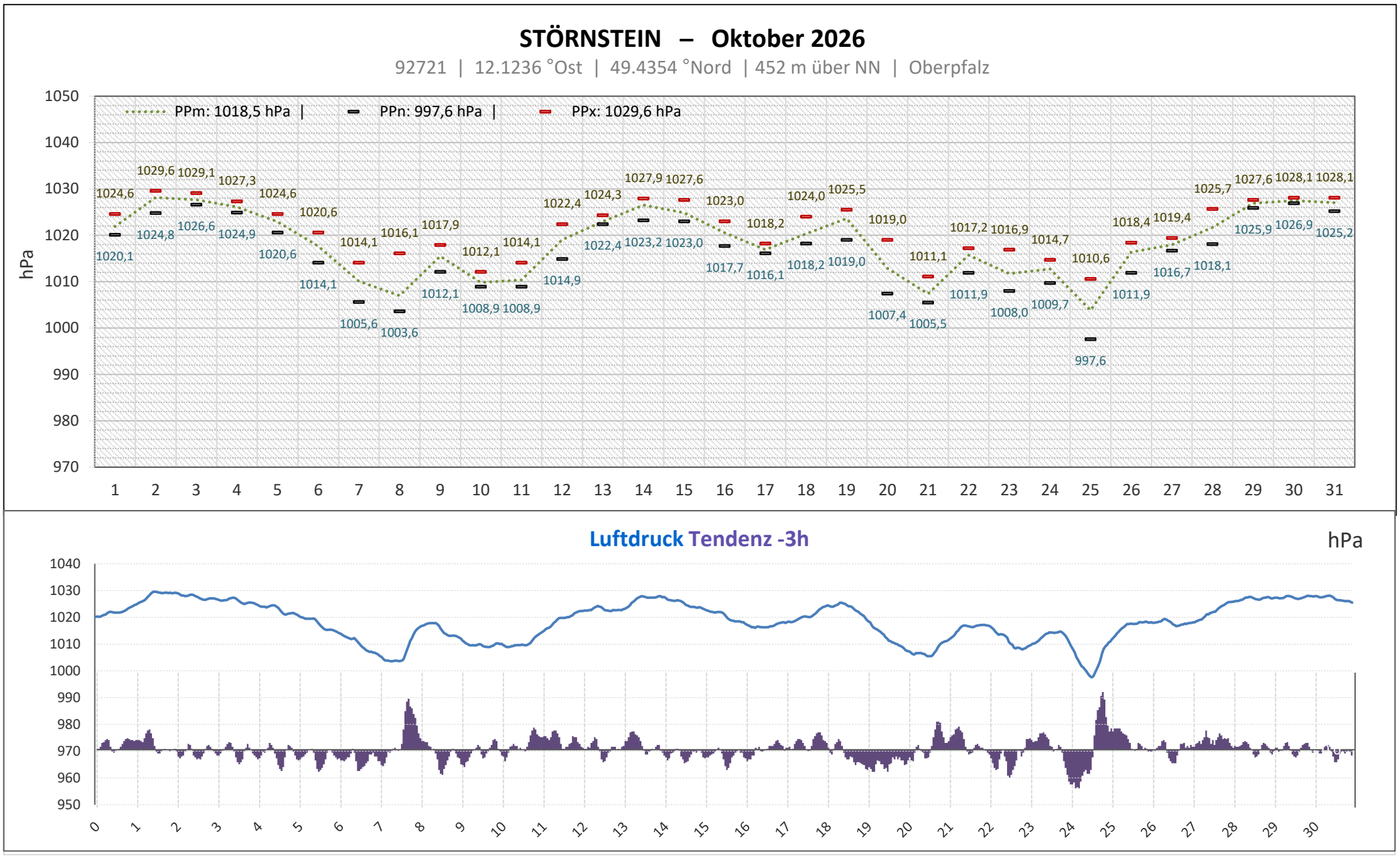

STÖRNSTEIN – Oktober 2026

92721 | 12.1236 °Ost | 49.4354 °Nord | 452 m über NN | Oberpfalz

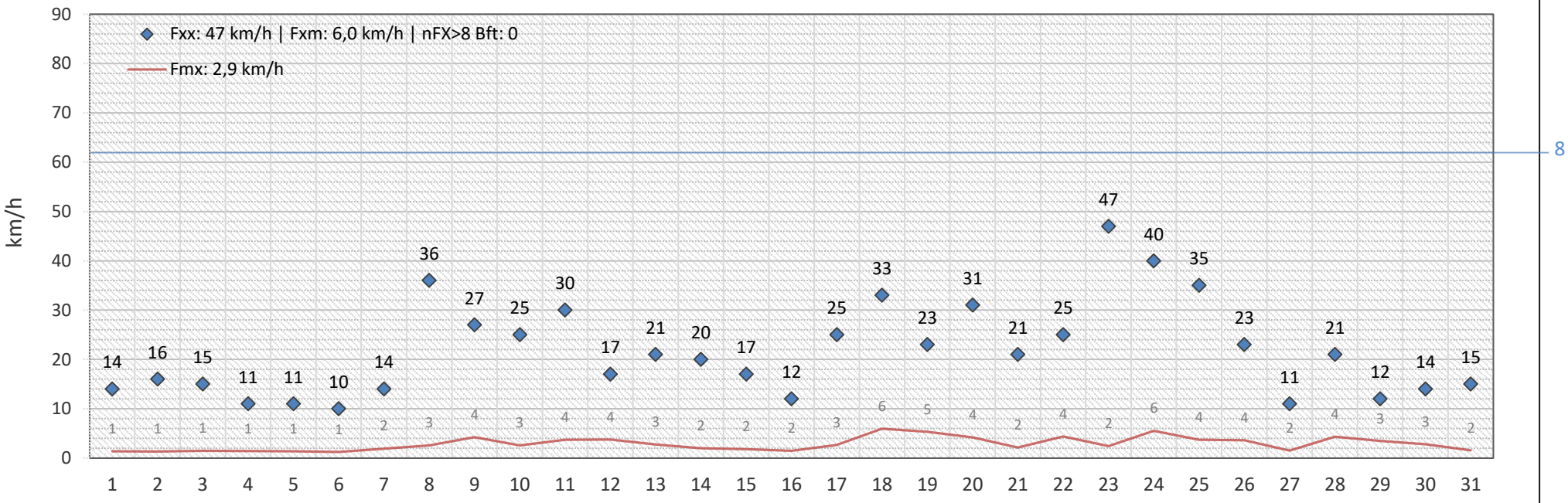

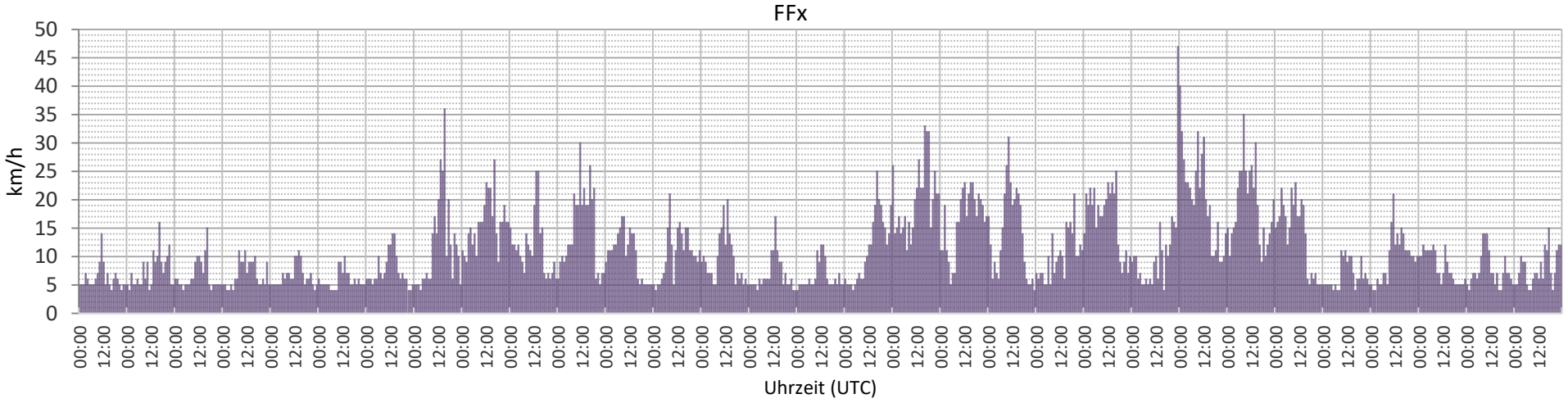

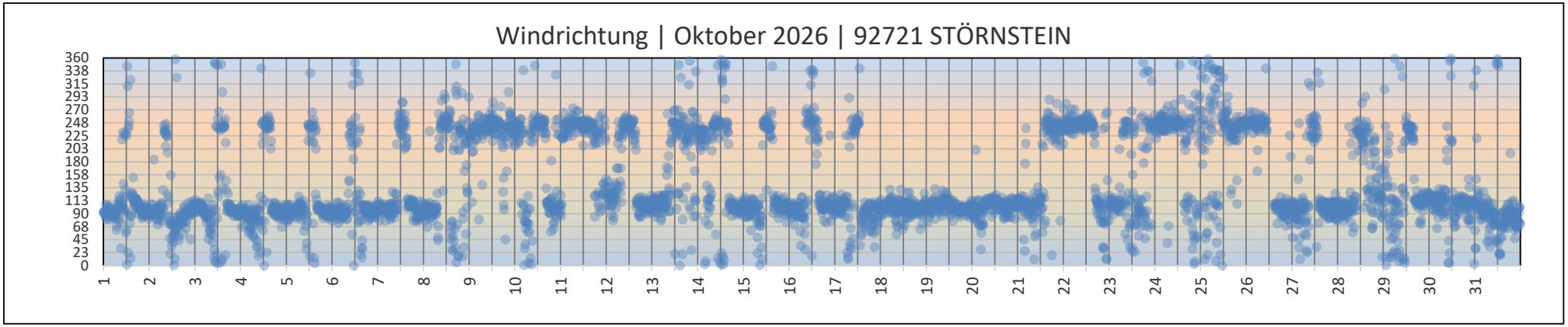
Windrichtung | Oktober 2026 | 92721 STÖRNSTEIN
360
338
315
293
270
248
225
203
180
158
135
113
90
68
45
23
0
1 2 3 4 5 6 7 8 9 10 11 12 13 14 15 16 17 18 19 20 21 22 23 24 25 26 27 28 29 30 31

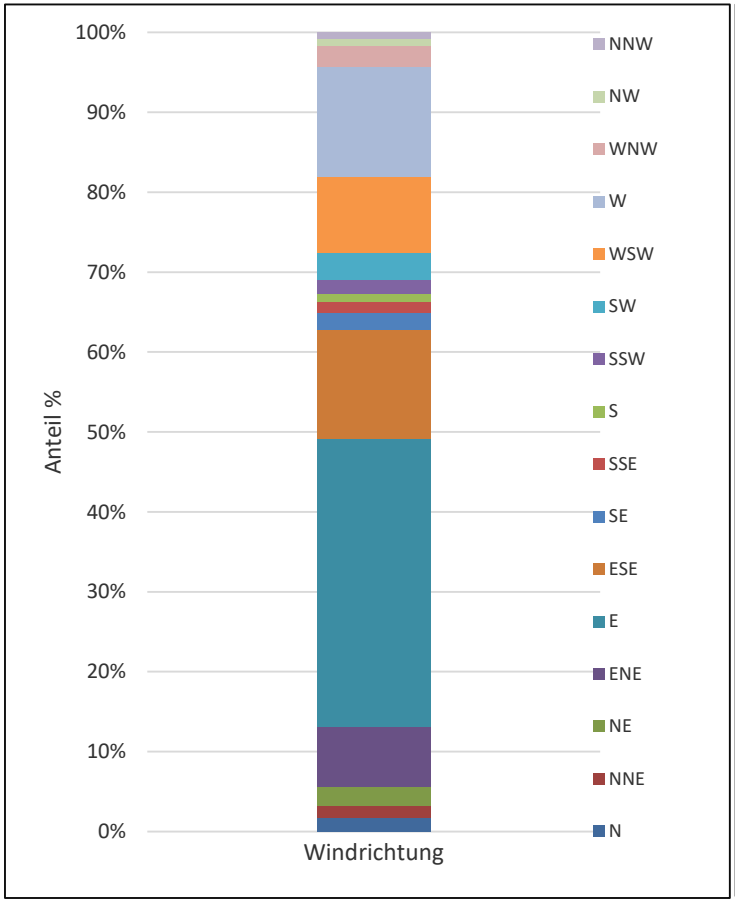
100%
90%
80%
70%
60%
50%
40%
30%
20%
10%
0%
Anteil %
Windrichtung
NNW
NW
WNW
W
WSW
SW
SSW
S
SSE
SE
ESE
E
ENE
NE
NNE
N

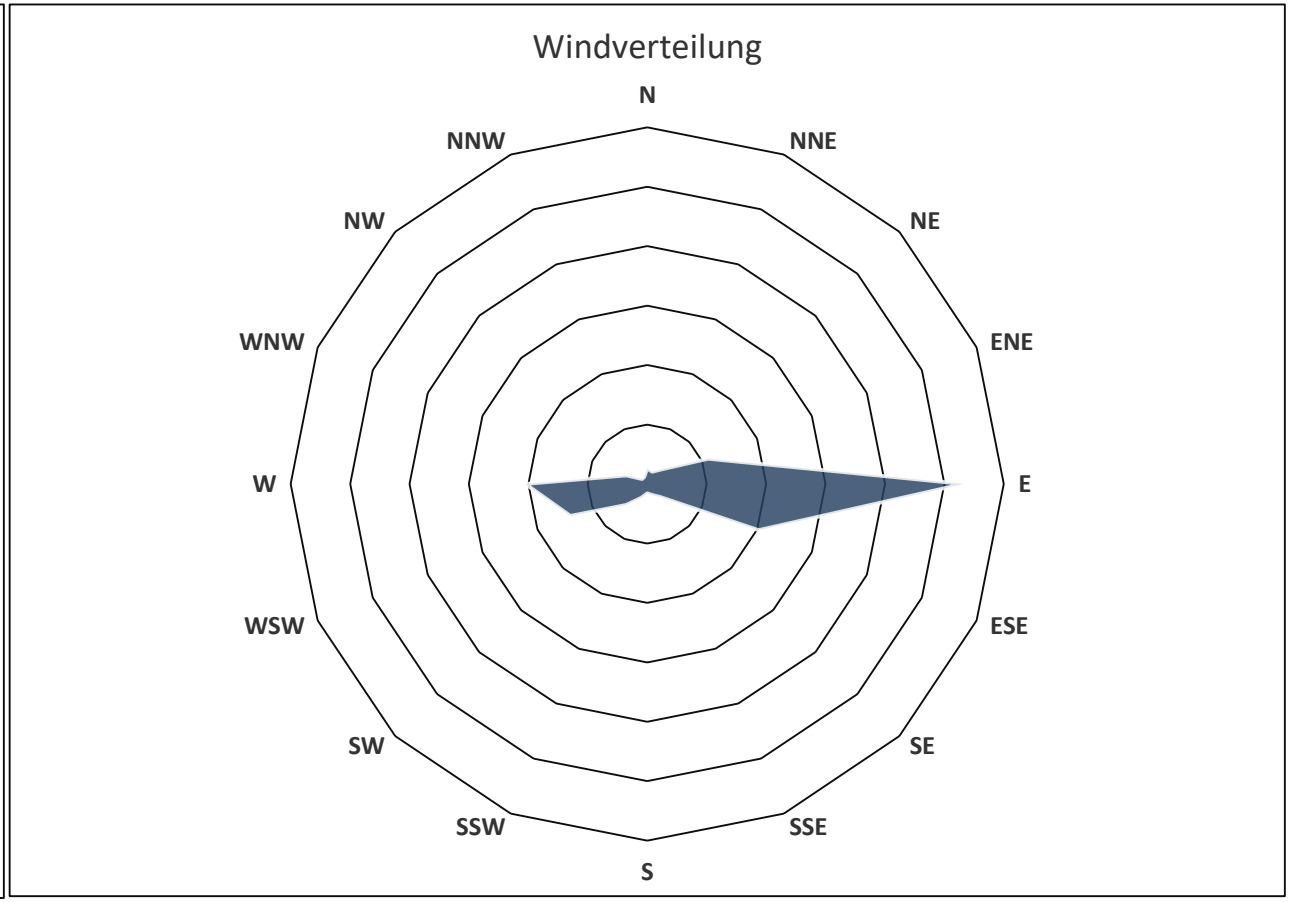
Windverteilung
N
NNE
NE
ENE
E
ESE
SE
SSE
S
SSW
SW
WSW
W
WNW
NW
NNW

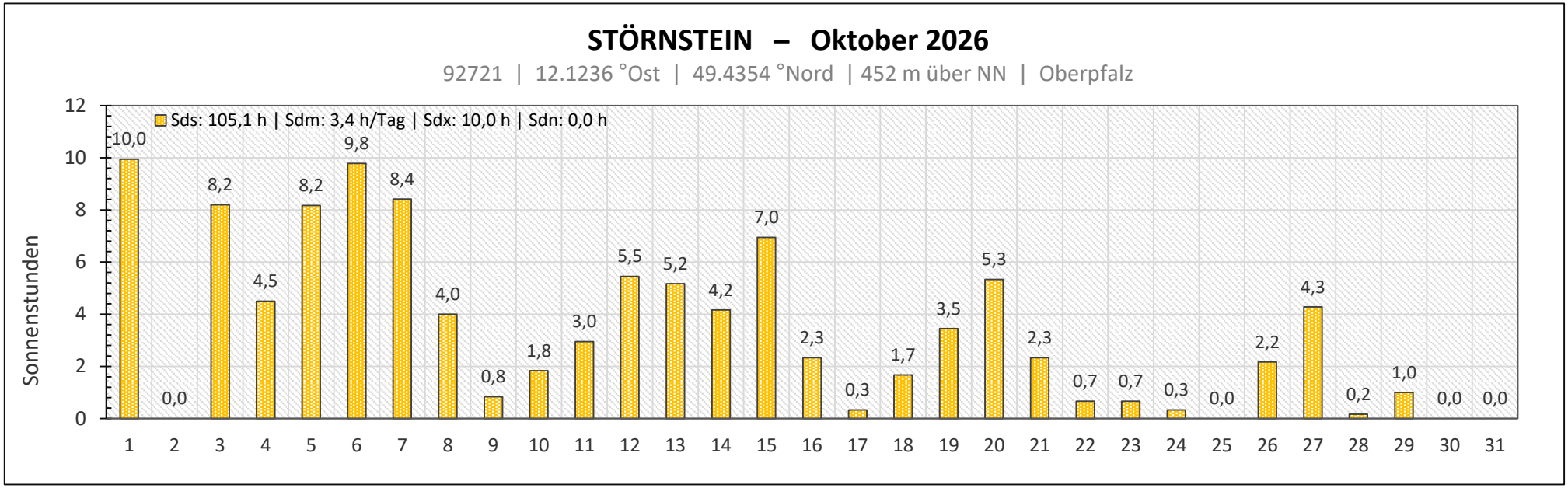
STÖRNSTEIN – Oktober 2026
92721 | 12.1236 °Ost | 49.4354 °Nord | 452 m über NN | Oberpfalz
Sds: 105,1 h | Sdm: 3,4 h/Tag | Sdx: 10,0 h | Sdn: 0,0 h
Sonnenstunden
10,0 0,0 8,2 4,5 8,2 9,8 8,4 4,0 0,8 1,8 3,0 5,5 5,2 4,2 7,0 2,3 0,3 1,7 3,5 5,3 2,3 0,7 0,7 0,3 0,0 2,2 4,3 0,2 1,0 0,0 0,0
1 2 3 4 5 6 7 8 9 10 11 12 13 14 15 16 17 18 19 20 21 22 23 24 25 26 27 28 29 30 31

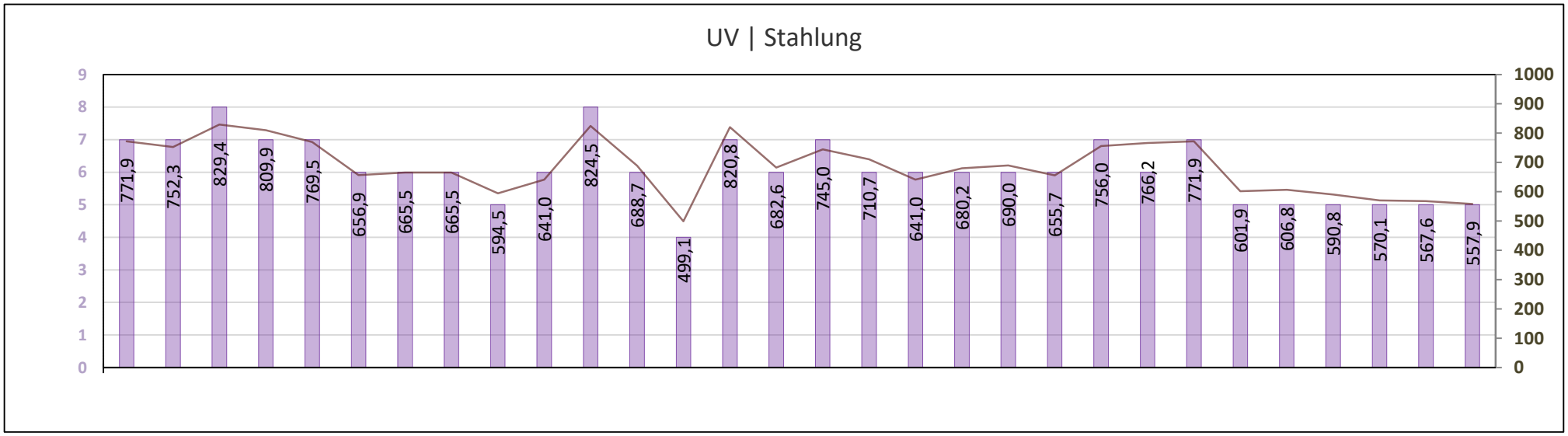
UV | Stahlung
771,9 752,3 829,4 809,9 769,5 656,9 665,5 665,5 594,5 641,0 824,5 688,7 499,1 820,8 682,6 745,0 710,7 641,0 680,2 690,0 655,7 756,0 766,2 771,9 601,9 606,8 590,8 570,1 567,6 557,9

- - -

Bilder aus dem Oktober


1


2


3


4


5


6


7


8


9


10


11


12


13


14


15


16


17


18


19


20


21


22


23


24


25


26


27


28


29


30


31

					
06:00 UTC	09:00 UTC	12:00 UTC	15:00 UTC	18:00 UTC	01. Okt
					
06:00 UTC	09:00 UTC	12:00 UTC	15:00 UTC	18:00 UTC	02. Okt
					
06:00 UTC	09:00 UTC	12:00 UTC	15:00 UTC	18:00 UTC	03. Okt
					
06:00 UTC	09:00 UTC	12:00 UTC	15:00 UTC	18:00 UTC	04. Okt
					
06:00 UTC	09:00 UTC	12:00 UTC	15:00 UTC	18:00 UTC	05. Okt
					
06:00 UTC	09:00 UTC	12:00 UTC	15:00 UTC	18:00 UTC	06. Okt


06:00 UTC


09:00 UTC


12:00 UTC


15:00 UTC


18:00 UTC

07. Okt


06:00 UTC


09:00 UTC


12:00 UTC


15:00 UTC

18:00 UTC

08. Okt


06:00 UTC


09:00 UTC


12:00 UTC

15:00 UTC


18:00 UTC

09. Okt


06:00 UTC


09:00 UTC


12:00 UTC


15:00 UTC

18:00 UTC

10. Okt


06:00 UTC


09:00 UTC


12:00 UTC


15:00 UTC

18:00 UTC

11. Okt


06:00 UTC


09:00 UTC


12:00 UTC


15:00 UTC


17:00 UTC

12. Okt

06:00 UTC	09:00 UTC	12:00 UTC	15:00 UTC	18:00 UTC	13. Okt
					
					
06:00 UTC	09:00 UTC	12:00 UTC	15:00 UTC	18:00 UTC	14. Okt
					
06:00 UTC	09:00 UTC	12:00 UTC	15:00 UTC	18:00 UTC	15. Okt
					
06:00 UTC	09:00 UTC	12:00 UTC	15:00 UTC	18:00 UTC	16. Okt
					
06:00 UTC	09:00 UTC	12:00 UTC	15:00 UTC	18:00 UTC	17. Okt
					
06:00 UTC	09:00 UTC	12:00 UTC	15:00 UTC	18:00 UTC	18. Okt

06:00 UTC	09:00 UTC	12:00 UTC	15:00 UTC	18:00 UTC	19. Okt
					
					
06:00 UTC	09:00 UTC	12:00 UTC	15:00 UTC	18:00 UTC	20. Okt
					
06:00 UTC	09:00 UTC	12:00 UTC	15:00 UTC	18:00 UTC	21. Okt
					
06:00 UTC	09:00 UTC	12:00 UTC	15:00 UTC	18:00 UTC	22. Okt
					
06:00 UTC	09:00 UTC	12:00 UTC	15:00 UTC	18:00 UTC	23. Okt
					
06:00 UTC	09:00 UTC	12:00 UTC	15:00 UTC	18:00 UTC	24. Okt



06:00 UTC 09:00 UTC 12:00 UTC 15:00 UTC 18:00 UTC 25. Okt



06:00 UTC 09:00 UTC 12:00 UTC 15:00 UTC 18:00 UTC 26. Okt



06:00 UTC 09:00 UTC 12:00 UTC 15:00 UTC 18:00 UTC 27. Okt



06:00 UTC 09:00 UTC 12:00 UTC 15:00 UTC 21:00 UTC 28. Okt



06:00 UTC 09:00 UTC 12:00 UTC 15:00 UTC 18:00 UTC 29. Okt



06:00 UTC 09:00 UTC 12:00 UTC 15:00 UTC 18:00 UTC 30. Okt



06:00 UTC 09:00 UTC 12:00 UTC 15:00 UTC 18:00 UTC 31. Okt

06:00 UTC 09:00 UTC 12:00 UTC 15:00 UTC 18:00 UTC